



## CITY COUNCIL REGULAR MEETING AGENDA APRIL 21, 2020

**OPEN SESSION:**

**7:00 P.M.**

**NOTICE: IN ORDER TO MINIMIZE THE SPREAD OF THE COVID-19 VIRUS, THIS MEETING WILL BE CONDUCTED PURSUANT TO THE PROVISIONS OF THE GOVERNOR'S EXECUTIVE ORDER N-29-20, WHICH SUSPENDED CERTAIN REQUIREMENTS OF THE BROWN ACT.**

**THIS MEETING WILL NOT BE PHYSICALLY OPEN TO THE PUBLIC. ALL MEMBERS OF THE PUBLIC MAY PARTICIPATE IN THE MEETING VIA TELECONFERENCE BY CALLING (605) 468-8002, ACCESS CODE NUMBER 156811# AND WILL BE GIVEN THE OPPORTUNITY TO PROVIDE PUBLIC COMMENT.**

**THE MEETING WILL BE STREAMED ON YOUTUBE LIVE**  
[https://www.youtube.com/channel/UCB\\_ZmQZIHlH-ECEP72VwZg](https://www.youtube.com/channel/UCB_ZmQZIHlH-ECEP72VwZg)

*(Some Councilmembers may be participating in the meeting remotely via teleconferencing consistent with the Governor's Executive Order N-29-20.)*

Notice is hereby given that the City Council will hold a Regular Meeting on April 21, 2020, at the City Council Chambers, 1416 C Street, Livingston, California or conducted pursuant to the provisions of the Governor's Executive Order N-29-20. Assistance will be provided to those requiring accommodations for disabilities in compliance with the Americans with Disabilities Act of 1990. Persons requesting accommodation should contact the Deputy City Clerk at least 24 hours prior to this meeting at (209) 394-8041, Ext. 121. Any writings or documents pertaining to an Open Session item provided to a majority of the members of the legislative body less than 72 hours prior to the meeting shall be made available for public inspection by email if requested. The Open Session will begin at 7:00 p.m. The agenda shall be as follows:

# REGULAR MEETING

## CALL TO ORDER

Next Resolution No.: 2020-21  
Next Ordinance No.: 643

Pledge of Allegiance.

Moment of Silence – First Responders and Military Members.

Roll Call.

Changes to the Agenda.

## ANNOUNCEMENTS AND REPORTS

Supervisor Rodrigo Espinoza Announcements and Reports.

City Staff Announcements and Reports.

City Manager Announcements and Reports.

City Council Members' Announcements and Reports.

Mayor's Announcements and Reports.

## CITIZEN COMMENTS

**MEMBERS OF THE PUBLIC WISHING TO ADDRESS THE CITY COUNCIL WILL BE GIVEN THE SAME TIME ALLOTMENT FOR COMMENTS (3 MINUTES) AS NORMALLY ALLOWED FOR MEETINGS SUBJECT TO THE PROVISIONS OF EXECUTIVE ORDER N-29-20**

*This section of the agenda allows members of the public to address the City Council on any item NOT otherwise on the agenda. Members of the public, when recognized by the Mayor, should come forward to the lectern, and identify themselves. Comments are normally limited to three (3) minutes. In accordance with State Open Meeting Laws, no action will be taken by the City Council this evening. For items which are on the agenda this evening members of the public will be provided an opportunity to address the City Council as each item is brought up for discussion.*

## CONSENT AGENDA

*Items on the Consent Calendar are considered routine or non-controversial and will be enacted by one vote, unless separate action is requested by the City Manager or City Council Member. There will be no separate discussion of these items unless members of the City Council or City Manager request that specific items be removed.*

1. Approval of **Warrant Register** Dated April 16, 2020.
2. Approval of Minutes of **Special Meeting Held on March 17, 2020.**
3. Approval of Minutes of **Regular Meeting Held on March 17, 2020.**
4. Approval of Minutes of **Meeting Held on March 26, 2020.**

5. Resolution Approving Designation of City Officials as Authorized Agents for Application by Non-State Agencies for Assistance in the Event of Emergency.
6. Initiating Proceedings and Ordering the Preliminary Engineer's Report for the Annual Levy of Assessments for Fiscal Year 2020/2021 for the Livingston Benefit Assessment Districts, Approving the Engineer's Report, Declaring the City's Intention to Levy Annual Assessments Within Such Districts and Appointing a Time and Place for a Public Hearing.
7. Initiating Proceedings and Ordering the Preliminary Engineer's Report for the Annual Levy of Assessments for Fiscal Year 2020/2021 for the Citywide Consolidated Landscape Maintenance Assessment District No. 1, Approving the Engineer's Report, Declaring the City's Intention to Levy Annual Assessments for the District, and Appointing a Time and Place for a Public Hearing.

#### DISCUSSION AND POTENTIAL ACTION ITEMS

8. Resolution Accepting Bid in the Amount of \$37,600 and Awarding a Contract to Quality Well Drillers for Well No. 9 Test Well.
9. Resolution Ratifying the Continued Existence of A Local Emergency in the City of Livingston Due to the COVID-19 Pandemic.
10. Resolution of the Council of the City of Livingston Ratifying Emergency Executive Order No. 2020-03 Directing All Essential Businesses to Adopt and Implement Social Distancing and Sanitation Protocols, and Requiring All Individuals Within the City to Wear Face Coverings Before Entering Any Indoor Facility Besides Their Residence, Any Enclosed Open Space, or While Outdoors When the Person is Unable to Maintain A Six-Foot Distance From Another Person at All Times.
11. (Continued) Resolution Appointing 3 Parks Recreation and Arts Commissioners and 1 Alternate Commissioner.

#### ADJOURNMENT

## STAFF REPORT

**AGENDA ITEM:** Approval of Warrant Register dated April 16, 2020

**MEETING DATE:** April 21, 2020

**PREPARED BY:** Nancy Fuentes, Sr. Account Clerk

**REVIEWED BY:** Jose Antonio Ramirez, City Manager

---

**RECOMMENDATION:**

Approve warrant register dated April 16, 2020

**DISCUSSION:**

In accordance with Section 37202 of the Government Code of the State of California there is presented here with a summary of the demands against the City of Livingston covering obligations to be paid during the period of:

March 3, 2020- April 16, 2020

Each demand has been audited and I hereby certify to their accuracy and that there are sufficient funds for their payment as of this date.

**IT IS HEREBY RECOMMENDED THE CITY COUNCIL  
APPROVE THE REGISTER OF DEMANDS AS FOLLOWS:**

GENERAL WARRANTS.....	\$ 236,100.25	1956-2051
PAYROLL/WIRE WARRANTS.....	\$ 174,022.87	1228-1238
TOTAL WARRANTS.....	\$ 410,123.12	

**ATTACHMENTS:**

Accounts payable checks by date, summary by check number register.



# Accounts Payable

## Checks by Date - Detail by Check Date

User: nfuentes  
 Printed: 4/16/2020 2:42 PM



**City of Livingston**  
 1416 C Street  
 Livingston, CA 95334

Check No	Vendor No Invoice No	Vendor Name Description	Check Date Reference	Check Amount
1956	PREMIER	Premier Access Insurance Company PR Batch 00008.02.2020 Dental	04/03/2020 PR Batch 00008.02.2020 Den	380.55
	Claims 03/26/20	Claims- 03/26/20		67.00
	Claims 03/26/20	Claims- 03/26/20		233.00
	Claims 03/26/20	Claims- 03/26/20		52.50
	Claims 03/26/20	Claims- 03/26/20		52.50
Total for Check Number 1956:				785.55
1957	VISION	Vision Service Plan - CA	04/03/2020	
	809037653	Vision Claims 03/2020		178.22
	809037653	Vision Claims 03/2020		2.25
	809037653	Vision Claims 03/2020		0.20
	809037653	Vision Claims 03/2020		1.81
	809037653	Vision Claims 03/2020		0.93
	809037653	Vision Claims 03/2020		1.37
	809037653	Vision Claims 03/2020		0.65
	809037653	Vision Claims 03/2020		1.50
	809037653	Vision Claims 03/2020		16.33
	809037653	Vision Claims 03/2020		0.23
	809037653	Vision Claims 03/2020		0.93
	809037653	Vision Claims 03/2020		0.05
	809037653	Vision Claims 03/2020		1.18
	809037653	Vision Claims 03/2020		0.08
	809037653	Vision Claims 03/2020		0.56
	809037653	Vision Claims 03/2020		0.57
	809037653	Vision Claims 03/2020		0.69
	809037653	Vision Claims 03/2020		0.28
	809037653	Vision Claims 03/2020		1.00
	809037653	Vision Claims 03/2020		0.41
	809037653	Vision Claims 03/2020		0.91
	809037653	Vision Claims 03/2020		68.42
	809037653	Vision Claims 03/2020		0.67
	809037653	Vision Claims 03/2020		0.77
	809037653	Vision Claims 03/2020		0.59
	809037653	Vision Claims 03/2020		0.80
	809037653	Vision Claims 03/2020		1.36
	809037653	Vision Claims 03/2020		112.20
	809037653	Vision Claims 03/2020		441.75
	809037653	Vision Claims 03/2020		10.50
	809037653	Vision Claims 03/2020		1.89
	809037653	Vision Claims 03/2020		0.24
	809037653	Vision Claims 03/2020		0.15
	809037653	Vision Claims 03/2020		0.07
	809037653	Vision Claims 03/2020		0.69
	809037653	Vision Claims 03/2020		74.47
	809037653	Vision Claims 03/2020		0.08
	809037653	Vision Claims 03/2020		0.77
	809037653	Vision Claims 03/2020		36.75

Check No	Vendor No Invoice No	Vendor Name Description	Check Date Reference	Check Amount
	809037653	Vision Claims 03/2020		3.25
	809037653	Vision Claims 03/2020		0.02
	809037653	Vision Claims 03/2020		0.75
	809037653	Vision Claims 03/2020		1.94
	809037653	Vision Claims 03/2020		0.10
	809037653	Vision Claims 03/2020		0.10
	809037653	Vision Claims 03/2020		0.88
	809037653	Vision Claims 03/2020		0.20
	809037653	Vision Claims 03/2020		1.21
	809037653	Vision Claims 03/2020		2.17
	809037653	Vision Claims 03/2020		0.36
	809037653	Vision Claims 03/2020		4.65
	809037653	Vision Claims 03/2020		1.00
	809037653	Vision Claims 03/2020		0.65
	809037653	Vision Claims 03/2020		169.68
			Total for Check Number 1957:	1,149.28
			Total for 4/3/2020:	1,934.83
1958	A&A Text 011	Armando Zepeda Material for face mask ( COVID_19)	04/07/2020	552.00
			Total for Check Number 1958:	552.00
			Total for 4/7/2020:	552.00
1959	family Held 040420 Held 04042020 Held 40420	California State 200000000470014/FIPS Code 0600099 PR Endi Case 0993764321-01 Mejia PR Ending 040420 200000000434371 & 200000001251470 PR End	04/09/2020	1,484.30 369.23 512.76
			Total for Check Number 1959:	2,366.29
			Total for 4/9/2020:	2,366.29
1960	abs 85389 85393 85393 85393 85393	ABS Direct, Inc. COVID-19 Letter to the Community Mailed out Utility Statements & flyer cancelling mattress & Utility Statements & flyer cancelling mattress & Utility Statements & flyer cancelling mattress & COVID-19 Stay at home saves lives 04/01/2020	04/16/2020	1,206.41 248.89 532.73 248.88 349.90
			Total for Check Number 1960:	2,586.81
1961	accent 1053	Accent Fence Company Temporary fence for sewer	04/16/2020	568.00
			Total for Check Number 1961:	568.00
1962	ASI 177451 177451 177451	Administrative Solutions Inc PR Batch 00007.03.2020 ASI Monthly Medical Admin Fees - April 2020 Monthly Medical Admin Fees - April 2020 Monthly Medical Admin Fees - April 2020	04/16/2020 PR Batch 00007.03.2020 ASI	30.00 20.00 10.00 10.00

Check No	Vendor No Invoice No	Vendor Name Description	Check Date Reference	Check Amount
			Total for Check Number 1962:	70.00
1963	AlfredoC	Alfredo Cuellar GLOBAL Translation and Document Translation Communication of Closin	04/16/2020	108.00
			Total for Check Number 1963:	108.00
1964	ALHAMBR/ 14654651 040520 14654651 040520 14663340 040320	Alhambra & Sierra Springs Drinking water for city hall Drinking water for fire dept Drinking water for public works	04/16/2020	115.81 61.85 18.04
			Total for Check Number 1964:	195.70
1965	AFAFLEX  2067582A	American Fidelity Assurance Company PR Batch 00028.12.2019 Health FSA April 2020	04/16/2020 PR Batch 00028.12.2019 Hea	241.64 -45.82
			Total for Check Number 1965:	195.82
1966	calnet 000014549655	AT&T DOJ Connections 03/01/20-03/31/20	04/16/2020	240.26
			Total for Check Number 1966:	240.26
1967	bassiste 001 002	Steve Bassi Meal Reimb. League of CA Cities Planning Mar. Mileage Reimb. League of CA Cities Planning M	04/16/2020	48.00 115.00
			Total for Check Number 1967:	163.00
1968	BathAdan 001 002 003	Adanan Bath Meals Reimb- League of CA Cities Planning Ma Mileage Reimb- League of CA Cities Planning M Lyft Rides - League of CA Cities Planning Mar.	04/16/2020	42.43 115.00 70.90
			Total for Check Number 1968:	228.33
1969	bsk AD06029 AD06149 AD06595 AD06646	BSK Associates Quanti- Tray 2000 Total Coliform & E. Coli San Arsenic, CA DW ICPMS Sample R-1 Pick-up/ S Arsenic CA DW ICPMS Quanti- Tray 2000 Total Coliform & E. Coli San	04/16/2020	150.00 130.00 80.00 150.00
			Total for Check Number 1969:	510.00
1970	CALAVERA 2107926	Calaveras Materials Inc. Hot Mix for Brandy Ct- Cracks & Road Damage	04/16/2020	235.17
			Total for Check Number 1970:	235.17
1971	CALTRAFF 19635 19636	Cal-Traffic 10" Stay at Home Magnets & 6" Signs (Emergen (Measure V) City Wide Signs Inventory	04/16/2020	431.50 1,965.21
			Total for Check Number 1971:	2,396.71
1972	charter 0085239040120	Charter Communications PD TV & Internet 03/29/20-04/28/20	04/16/2020	189.38
			Total for Check Number 1972:	189.38

Check No	Vendor No Invoice No	Vendor Name Description	Check Date Reference	Check Amount
1973	cityliv	City of Livingston c/o L & L Dist. Irrigation	04/16/2020	
	32020	UB Billing for March 2020 Fred Worden		3.76
	32020	UB Billing for March 2020 Joseph Gallo		57.92
	32020	UB Billing for March 2020 Max Foster		47.56
	32020	UB Billing for March 2020 Joseph Gallo		8.07
	32020	UB Billing for March 2020 Z16 Winton Pkwy ne		80.43
	32020	UB Billing for March 2020 Z13 Emerald and Tu		92.56
	32020	UB Billing for March 2020 Max Foster		90.70
	32020	UB Billing for March 2020 Don Meyer		53.48
	32020	UB Billing for March 2020 Fred Worden		21.89
	32020	UB Billing for March 2020 Singh Park		3.18
	32020	UB Billing for March 2020 Fred Worden		31.45
	32020	UB Billing for March 2020 Don Meyer		1.81
	32020	UB Billing for March 2020 Joseph Gallo		162.39
	32020	UB Billing for March 2020 Ark Park		4.72
	32020	UB Billing for March 2020 Don Meyer		23.30
	32020	UB Billing for March 2020 Z14 Walnut and Ald		28.18
	32020	UB Billing for March 2020 Don Meyer		19.13
	32020	UB Billing for March 2020 Don Meyer		29.35
	32020	UB Billing for March 2020 Z6 Peach W. Lift Sta		50.27
	32020	UB Billing for March 2020 Joseph Gallo		93.07
	32020	UB Billing for March 2020 Joseph Gallo		64.48
	32020	UB Billing for March 2020 Don Meyer		27.61
	32020	UB Billing for March 2020 Ark Park		25.42
	32020	UB Billing for March 2020 Singh Park		0.56
	32020	UB Billing for March 2020 Ark Park		54.80
	32020	UB Billing for March 2020 Ark Park		23.88
	32020	UB Billing for March 2020 Ark Park		40.64
	32020	UB Billing for March 2020 Max Foster		78.05
	32020	UB Billing for March 2020 Max Foster		2.94
	32020	UB Billing for March 2020 Z 15 Lilac Ave		25.13
	32020	UB Billing for March 2020 Max Foster		86.65
	32020	UB Billing for March 2020 Z13b Peach Ave & V		92.56
	32020	UB Billing for March 2020 Memorial Park		606.74
	32020	UB Billing for March 2020 Ark Park		2.45
	32020	UB Billing for March 2020 641 Main St		85.45
	32020	UB Billing for March 2020 Don Meyer		24.81
	32020	UB Billing for March 2020 Don Meyer		14.28
	32020	UB Billing for March 2020 Z13b Winton and Ke		80.43
	32020	UB Billing for March 2020 Joseph Gallo		180.28
	32020	UB Billing for March 2020 Don Meyer		8.62
	32020	UB Billing for March 2020 APE Across from M		201.68
	32020	UB Billing for March 2020 Ark Park		8.84
	32020	UB Billing for March 2020 Fred Worden		15.64
	32020	UB Billing for March 2020 Joseph Gallo		48.12
	32020	UB Billing for March 2020 Don Meyer		17.18
	32020	UB Billing for March 2020 Fred Worden		6.84
	32020	UB Billing for March 2020 Z16 Island on Winto		80.43
	32020	UB Billing for March 2020 Max Foster		13.97
	32020	UB Billing for March 2020 Joseph Gallo		6.12
	32020	UB Billing for March 2020 City Hall		118.62
	32020	UB Billing for March 2020 Ark Park		19.60
	32020	UB Billing for March 2020 Joseph Gallo		133.70
	32020	UB Billing for March 2020 Fred Worden		23.27
	32020	UB Billing for March 2020 Singh Park		10.72
	32020	UB Billing for March 2020 Max Foster		31.00
	32020	UB Billing for March 2020 Don Meyer		4.75
	32020	UB Billing for March 2020 Musuem		269.84
	32020	UB Billing for March 2020 Don Meyer		49.37

Check No	Vendor No Invoice No	Vendor Name Description	Check Date Reference	Check Amount
32020		UB Billing for March 2020 Fred Worden		3.65
32020		UB Billing for March 2020 Joseph Gallo		15.99
32020		UB Billing for March 2020 City Hall		43.93
32020		UB Billing for March 2020 Peach/2nd sew lift st		28.18
32020		UB Billing for March 2020 Ark Park		20.21
32020		UB Billing for March 2020 Joseph Gallo		188.71
32020		UB Billing for March 2020 Police Dept		149.83
32020		UB Billing for March 2020 Singh Park		11.90
32020		UB Billing for March 2020 Ark Park		2.56
32020		UB Billing for March 2020 Lucero Park		92.56
32020		UB Billing for March 2020 Lil Guys field		72.02
32020		UB Billing for March 2020 Fred Worden		1.44
32020		UB Billing for March 2020 Singh Park		98.88
32020		UB Billing for March 2020 Z16 Island Winton P		92.56
32020		UB Billing for March 2020 Singh Park		1.92
32020		UB Billing for March 2020 Lil Guys Park		61.38
32020		UB Billing for March 2020 Joseph Gallo		78.54
32020		UB Billing for March 2020 Singh Park		6.53
32020		UB Billing for March 2020 Singh Park		1.06
32020		UB Billing for March 2020 Fred Worden		11.32
32020		UB Billing for March 2020 Z14 Dwight & Teher		28.18
32020		UB Billing for March 2020 Corp Yard		46.25
32020		UB Billing for March 2020 Max Foster		3.88
32020		UB Billing for March 2020 Joseph Gallo		15.54
32020		UB Billing for March 2020 Joseph Gallo		66.50
32020		UB Billing for March 2020 Singh Park		4.26
32020		UB Billing for March 2020 Corp Yard		46.25
32020		UB Billing for March 2020 Fred Worden		37.22
32020		UB Billing for March 2020 Z16 Westskde and W		80.43
32020		UB Billing for March 2020 Max Foster		4.05
32020		UB Billing for March 2020 Ark Park		1.86
32020		UB Billing for March 2020 Joseph Gallo		166.42
32020		UB Billing for March 2020 Ark Park		17.61
32020		UB Billing for March 2020 Fire Dept		28.18
32020		UB Billing for March 2020 Ark Park		4.86
32020		UB Billing for March 2020 Don Meyer		2.50
32020		UB Billing for March 2020 Don Meyer		19.73
32020		UB Billing for March 2020 Ark Park		14.63
32020		UB Billing for March 2020 Max Foster		44.73
32020		UB Billing for March 2020 Don Meyer		46.95
32020		UB Billing for March 2020 Singh Park		0.53
32020		UB Billing for March 2020 Don Meyer		2.39
32020		UB Billing for March 2020 Fred Worden		42.40
32020		UB Billing for March 2020 Childcare center		191.40
32020		UB Billing for March 2020 Ark Park		48.10
32020		UB Billing for March 2020 Singh Park		0.40
32020		UB Billing for March 2020 420 Main St		169.12
32020		UB Billing for March 2020 Don Meyer		48.17
32020		UB Billing for March 2020 Fred Worden		88.06
32020		UB Billing for March 2020 Fred Worden		44.38
32020		UB Billing for March 2020 Fred Worden		1.98
32020		UB Billing for March 2020 Max Foster		23.13
32020		UB Billing for March 2020 City Hall		28.56
32020		UB Billing for March 2020 Fred Worden		13.62
32020		UB Billing for March 2020 Ark Park		49.36
32020		UB Billing for March 2020 Joseph Gallo		98.94
32020		UB Billing for March 2020 Corp Yard		47.65
32020		UB Billing for March 2020 Max Foster		879.88
32020		UB Billing for March 2020 Joseph Gallo		29.07



Check No	Vendor No Invoice No	Vendor Name Description	Check Date Reference	Check Amount
32020		UB Billing for March 2020 Singh Park		4.39
32020		UB Billing for March 2020 Max Foster		40.20
32020		UB Billing for March 2020 Max Foster		64.24
32020		UB Billing for March 2020 Max Foster		7.69
32020		UB Billing for March 2020 Irrig winton prk islar		80.43
32020		UB Billing for March 2020 Fred Worden		15.17
32020		UB Billing for March 2020 Singh Park		12.46
32020		UB Billing for March 2020 Singh Park		5.52
32020		UB Billing for March 2020 Fred Worden		18.47
32020		UB Billing for March 2020 NE Corner Winton P		92.56
32020		UB Billing for March 2020 Don Meyer		4.61
32020		UB Billing for March 2020 Joseph Gallo		158.25
32020		UB Billing for March 2020 Ark Park		30.08
32020		UB Billing for March 2020 Singh Park		6.14
32020		UB Billing for March 2020 Z13 Peach and Palac		28.18
32020		UB Billing for March 2020 Max Foster		27.84
32020		UB Billing for March 2020 Singh Park		5.19
32020		UB Billing for March 2020 Don Meyer		39.66
32020		UB Billing for March 2020 City Hall		28.56
32020		UB Billing for March 2020 Ark Park		28.29
32020		UB Billing for March 2020 Joseph Gallo		8.42
32020		UB Billing for March 2020 Max Foster		31.96
32020		UB Billing for March 2020 Don Meyer		55.98
32020		UB Billing for March 2020 Narada Sew Lift		28.18
32020		UB Billing for March 2020 Max Foster		76.07
32020		UB Billing for March 2020 Joseph Gallo		83.64
32020		UB Billing for March 2020 Max Foster		7.47
32020		UB Billing for March 2020 Lanscape of Robin		281.75
32020		UB Billing for March 2020 Fred Worden		19.67
32020		UB Billing for March 2020 Fred Worden		38.19
32020		UB Billing for March 2020 Singh Park		3.82
32020		UB Billing for March 2020 Ark Park		455.27
32020		UB Billing for March 2020 Max Foster		37.75
32020		UB Billing for March 2020 Singh Park		10.45
32020		UB Billing for March 2020 Singh Park		1.03
32020		UB Billing for March 2020 620 Main st		92.56
32020		UB Billing for March 2020 Ark Park		57.36
32020		UB Billing for March 2020 Fred Worden		1.90
32020		UB Billing for March 2020 Singh Park		8.83
32020		UB Billing for March 2020 Council Chambers		72.02
Total for Check Number 1973:				9,029.28
1974	FINANCED	City of Livingston change/petty cash	04/16/2020	
	001	Plates and Napkins for Consulate Reception 02/1		25.46
	002	Cups for Consulate Reception 02/19/20		9.30
	003	Drinks for Consulate Reception 02/19/20		34.35
	004	Flowers for Council Member Raul Garcia		14.06
	005	Get Well Card for Council Member Raul Garcia		4.97
	006	Digital Thermometer (COVID-19)		66.33
	007	N95 Masks (COVID-19)		34.48
	008	Lunch Meeting For Staff		128.99
	009	Snacks for Dedication Ceremony for Odi		36.38
	010	Laminating supplies for signs at the Parks (COV		31.27
Total for Check Number 1974:				385.59
1975	concowes Payment No. 01	Conco West, Inc. Livingston Water Improvements #240004-003C	04/16/2020	100,111.00



Check No	Vendor No Invoice No	Vendor Name Description	Check Date Reference	Check Amount
1981	EZAUTO 328418 328663 328663 328663 328663	EZ Auto Supply - Napa Oil Filter for Sweeper A/C O'ring fittings for all dept A/C O'ring fittings for all dept A/C O'ring fittings for all dept A/C O'ring fittings for all dept	04/16/2020	51.69 4.13 4.13 4.13 4.10
Total for Check Number 1981:				68.18
1982	ferguson SC527314	Ferguson Enterprises LLC #686 Service Charge for March	04/16/2020	5.68
Total for Check Number 1982:				5.68
1983	fosterpu 15769	Foster's Pumps, Inc. Est #10461 (Labor & materials to remove motor	04/16/2020	2,292.05
Total for Check Number 1983:				2,292.05
1984	Four Sta 1056	Four Star Body and Frame Repairs to CSO Truck	04/16/2020	1,935.76
Total for Check Number 1984:				1,935.76
1985	frantz 218383 218383	Frantz Wholesale Nursery, LLC Acknowldgement #218383- 150 Lantana Whit Acknowldgement #218383- 150 Lantana m. La	04/16/2020	685.29 685.29
Total for Check Number 1985:				1,370.58
1986	frontier 2093949532-Apri	Frontier Museum Phone Service 03/25/20-04/24/20	04/16/2020	80.34
Total for Check Number 1986:				80.34
1987	FuentMay 001	Mayra Fuentes Dance Permit Refund- Event Cancelled Veteran's	04/16/2020	100.00
Total for Check Number 1987:				100.00
1988	GARZA 901323	Garza Tire & Wheel Inc. Tires for water/sewer trucks	04/16/2020	0.71 283.72 0.53 10.25 1.67 283.72 11.28 8.37 25.34 7.72 8.95 14.14 3.20 2.79 4.63 6.53 283.72 283.70 10.96 6.65



Check No	Vendor No Invoice No	Vendor Name Description	Check Date Reference	Check Amount
	901323	Tires for water/sewer trucks		2.65
	901323	Tires for water/sewer trucks		16.07
	901323	Tires for water/sewer trucks		37.94
	901323	Tires for water/sewer trucks		15.25
	901323	Tires for water/sewer trucks		0.95
	901323	Tires for water/sewer trucks		0.22
	901323	Tires for water/sewer trucks		10.31
	901323	Tires for water/sewer trucks		21.18
	901323	Tires for water/sewer trucks		54.39
	901323	Tires for water/sewer trucks		1.03
	901373	2 Tires for street sweeper & Flat Repair		774.38
Total for Check Number 1988:				2,192.95
1989	GonzaAlf 001 001a	Alfredo Gonzalez Facility Depost Refund- Event Cancelled Walnut Facility Fee Return- Event Cancelled Walnut Ro	04/16/2020	150.00 200.00
Total for Check Number 1989:				350.00
1990	avenet INV11709 INV11709 INV11709 INV11709 INV11709 INV11709 INV11709 INV11709 INV11709 INV11709	Government Brands Shared Services GovO Web hosting Annual Contract Web hosting Annual Contract Web hosting Annual Contract Web hosting Annual Contract Web hosting Annual Contract Web hosting Annual Contract Web hosting Annual Contract Web hosting Annual Contract Web hosting Annual Contract Web hosting Annual Contract	04/16/2020	174.00 174.00 174.00 174.00 174.00 174.00 174.00 174.00 174.00 174.00
Total for Check Number 1990:				1,740.00
1991	GRAINGER 9493076203	Grainger Inc. Safety Glasses for Depts. ( COVID-19)	04/16/2020	71.63
Total for Check Number 1991:				71.63
1992	GreatAme 26718666	GreatAmerica Financial Svcs. Dannas Lanier Lease	04/16/2020	149.70
Total for Check Number 1992:				149.70
1993	GuillenE 001 001a	Epifanio Guillen Park Deposit Refund- Event Cancelled Ark Park Facility Fee Refund- Event Cancelled Ark Park (	04/16/2020	150.00 45.00
Total for Check Number 1993:				195.00
1994	hansford 133 133 133 136 136 136	Hansford Economic Consulting Utility Rate Studies 2019 Utility Rate Studies 2019 Utility Rate Studies 2019 Utility Rate Studies 2019 Utility Rate Studies 2019 Utility Rate Studies 2019	04/16/2020	204.16 204.16 204.18 1,278.59 1,278.59 1,278.60
Total for Check Number 1994:				4,448.28
1995	Hewlett 600631020	Hewlett-Packard Financial Services Co. HP Computer Lease Admin Fund	04/16/2020	79.03

Check No	Vendor No Invoice No	Vendor Name Description	Check Date Reference	Check Amount
	600631020	HP Computer Lease Building Fund		83.45
	600631020	HP Computer Lease Sanitation Fund		113.38
	600631020	HP Computer Lease Recreation Fund		56.69
	600631020	HP Computer Lease Water Fund		113.38
	600631020	HP Computer Lease Police Fund		268.38
	600631020	HP Computer Lease Public Work Fund		34.02
	600631020	Hp computer lease Sewer Fund		113.39
	600631020	HP Computer Lease CFD Fund		272.12
Total for Check Number 1995:				1,133.84
1996	AUTORAIN	Horizon	04/16/2020	
	IW144395	Backpack Sprayer for Weed Spray		11.93
	IW144395	Backpack Sprayer for Weed Spray		89.22
	IW144395	Backpack Sprayer for Weed Spray		1.46
	IW144395	Backpack Sprayer for Weed Spray		2.43
	IW144395	Backpack Sprayer for Weed Spray		6.66
	IW144395	Backpack Sprayer for Weed Spray		3.45
	IW144395	Backpack Sprayer for Weed Spray		4.80
	IW144395	Backpack Sprayer for Weed Spray		7.93
	IW144395	Backpack Sprayer for Weed Spray		2.63
	IW144395	Backpack Sprayer for Weed Spray		2.06
	IW144395	Backpack Sprayer for Weed Spray		0.88
	IW144395	Backpack Sprayer for Weed Spray		3.24
	IW144395	Backpack Sprayer for Weed Spray		0.30
	IW144395	Backpack Sprayer for Weed Spray		1.01
	IW144395	Backpack Sprayer for Weed Spray		4.45
	IW144395	Backpack Sprayer for Weed Spray		0.07
	IW144395	Backpack Sprayer for Weed Spray		5.06
	IW144395	Backpack Sprayer for Weed Spray		0.17
	IW144395	Backpack Sprayer for Weed Spray		2.82
	IW144395	Backpack Sprayer for Weed Spray		3.22
	IW144395	Backpack Sprayer for Weed Spray		0.22
	IW144395	Backpack Sprayer for Weed Spray		0.33
	IW144395	Backpack Sprayer for Weed Spray		17.11
	IW144395	Backpack Sprayer for Weed Spray		0.83
	IW144395	Backpack Sprayer for Weed Spray		2.09
	IW144395	Backpack Sprayer for Weed Spray		0.53
	IW144395	Backpack Sprayer for Weed Spray		3.55
Total for Check Number 1996:				178.45
1997	interbat	Interstate Batteries	04/16/2020	
	90046238	Battery for P-05 & P-011 PD Veh.		277.73
	90046239	Battery for Leaf vacuum		46.20
Total for Check Number 1997:				323.93
1998	jlanal	J L Analytical Services Inc.	04/16/2020	
	495545	Weekly Lab Testing DWWTP		129.50
Total for Check Number 1998:				129.50
1999	jimenfa	Fernando Jimenez	04/16/2020	
	001	Park Deposit Refund- Event Cancelled Memoria		150.00
	001a	Facility Fee Refund- Event Cancelled Memorial		45.00
Total for Check Number 1999:				195.00
2000	SIMPLEX	Johnson Controls Fire Protection LP	04/16/2020	
	86657081	Sprinkler Back Flow Inspection		668.00

Check No	Vendor No Invoice No	Vendor Name Description	Check Date Reference	Check Amount
			Total for Check Number 2000:	668.00
2001	JORGENSE 5868586	Jorgensen Company Childcare Semi-Annual Service Extinguishers	04/16/2020	164.48
			Total for Check Number 2001:	164.48
2002	kamps 27731	Kamps Propane 33 LB Cylinder	04/16/2020	6.47
			Total for Check Number 2002:	6.47
2003	kaursan 0328	Sandeep Kaur Community Letter- Punjabi Translation ( COVII	04/16/2020	492.00
			Total for Check Number 2003:	492.00
2004	kirknick 002	Nick Kirk Tuition Incentive- Winter Sem. Per Section 16.2	04/16/2020	75.00
			Total for Check Number 2004:	75.00
2005	larue 7289	La Rue Communications Radio Maintenance Contract	04/16/2020	1,061.00
			Total for Check Number 2005:	1,061.00
2006	language 4776534	Language Line Services Translation Services	04/16/2020	425.82
			Total for Check Number 2006:	425.82
2007	LPOA 001	Livingston Peace Officers Association 1st Qtr LPOA- Due for 01/2020-03/2020	04/16/2020	6,859.50
			Total for Check Number 2007:	6,859.50
2008	MadridRe 001	Rebekah Madrid Recreation Refund- Baseball Ciena Madrid	04/16/2020	40.00
			Total for Check Number 2008:	40.00
2009	mercedco 1133	Merced County Animal Control Animal Control/County Fees	04/16/2020	3,400.00
			Total for Check Number 2009:	3,400.00
2010	MERCNTY 005	Merced County Clerk Posting-Notice of Exem. for Juan & Beatriz Padi	04/16/2020	50.00
			Total for Check Number 2010:	50.00
2011	MERSUN I04580285-0306 I04580285-0306 I04580428-0311 I04586375-0306	Merced Sun-Star Notice of Public hearing water & wastewater ser Notice of Public hearing water & wastewater ser Notice of Public Hearing- TCP 1-2-3 Public Hea Notice of Public hearing- Padilla	04/16/2020	91.02 91.02 210.32 174.80
			Total for Check Number 2011:	567.16
2012	meyers 2020020471	Meyers Nave Analysis of City Countil Meeting Agenda	04/16/2020	174.00

Check No	Vendor No Invoice No	Vendor Name Description	Check Date Reference	Check Amount
	2020020471	Telephone call form CM reg. City Council direct		58.00
	2020020471	Telephone call form CM reg. City Council direct		58.00
	2020020471	Prepare for and particiapate in city council meeti		1,044.00
	2020020471	Telephone call form CM reg. City Council direct		58.00
	2020020471	Professional services rendered through 02/29/20:		88.74
	2020020471	Exchange messages with council member		87.00
	2020020472	Professional Services Rendered through March 3		1,608.02
	2020030117	Phone Call with CM and J. Sanchez		189.00
	2020030117	Analysis of City Council Meeting Agenda		261.00
	2020030117	Analysis of issues related to SB 998 and water st		135.33
	2020030117	Analyze public records request for code enforcer		53.00
	2020030117	Analyze potential issues regarding payment of p		108.00
	2020030117	Analysis of issues related to SB 998 and water st		135.33
	2020030117	Analysis of requested by council member		87.00
	2020030117	Professional Services rendered through March 3		134.90
	2020030117	Analysis of issues related to SB 998 and water st		135.34
	2020030117	Draft resolution regarding sale of propert near w		162.00
	2020030117	Prepare for and participate on call with CM and ,		174.00
	2020030118	Conference call with city staff		184.44
	2020030119	Prepare rate increase dpcuments for Solid Waste		922.20
	2020030120	Prepare rate increase documents for water rates i		1,291.08
	2020030121	Prepare rate increase documents Sewer Rates		1,106.64
	2020030122	Professional Services Rendered through March 3		244.38
	2020030123	Analysis of issues related to COVID-19		8,149.28
Total for Check Number 2012:				16,648.68
2013	midvalle	Mid Valley IT	04/16/2020	
	202136844	Duo D-100 Hardware Tokens & Duo Implement		1,300.38
	202136844	Duo Two Factor multi factor authentication acce		650.00
	202136845	NetMotion server implementation/configuration.		4,750.00
	202136846	DOJ Application for CLETS/DOJ Network Integ		5,000.00
Total for Check Number 2013:				11,700.38
2014	MISSION	Mission Linen Supply	04/16/2020	
	511903078	Foam Soap for DWWTP, CC, PW		27.29
	511903078	Foam Soap for DWWTP, CC, PW		27.31
	511903078	Foam Soap for DWWTP, CC, PW		27.29
	512107138	Foam Soap for DWWTP, CC, PW		24.06
	512107138	Foam Soap for DWWTP, CC, PW		24.07
	512107138	Foam Soap for DWWTP, CC, PW		24.06
	512164355	Uniform Service & Supplies 04/01/20		0.15
	512164355	Uniform Service & Supplies 04/01/20		2.05
	512164355	Uniform Service & Supplies 03/11/20		9.08
	512164355	Uniform Service & Supplies 04/01/20		0.13
	512164355	Uniform Service & Supplies 04/01/20		0.42
	512164355	Uniform Service & Supplies 04/01/20		0.39
	512164355	Uniform Service & Supplies 04/01/20		0.80
	512164355	Uniform Service & Supplies 03/11/20		15.31
	512164355	Uniform Service & Supplies 04/01/20		0.34
	512164355	Uniform Service & Supplies 04/01/20		0.25
	512164355	Uniform Service & Supplies 04/01/20		0.95
	512164355	Uniform Service & Supplies 04/01/20		0.01
	512164355	Uniform Service & Supplies 04/01/20		0.07
	512164355	Uniform Service & Supplies 04/01/20		0.11
	512164355	Uniform Service & Supplies 04/01/20		0.05
	512164355	Uniform Service & Supplies 03/11/20		14.93
	512164355	Uniform Service & Supplies 04/01/20		0.25
	512164355	Uniform Service & Supplies 04/01/20		0.01

Check No	Vendor No Invoice No	Vendor Name Description	Check Date Reference	Check Amount
	512164355	Uniform Service & Supplies	04/01/20	0.13
	512164355	Uniform Service & Supplies	04/01/20	0.08
	512164355	Uniform Service & Supplies	03/11/20	13.57
	512164355	Uniform Service & Supplies	04/01/20	0.01
	512164355	Uniform Service & Supplies	03/11/20	0.04
	512164355	Uniform Service & Supplies	04/01/20	0.15
	512164355	Uniform Service & Supplies	04/01/20	0.04
	512164355	Uniform Service & Supplies	04/01/20	0.01
	512164355	Uniform Service & Supplies	04/01/20	0.32
	512164355	Uniform Service & Supplies	03/11/20	3.93
	512164355	Uniform Service & Supplies	04/01/20	0.61
	512164355	Uniform Service & Supplies	04/01/20	0.12
	512164355	Uniform Service & Supplies	04/01/20	0.01
	512164355	Uniform Service & Supplies	03/11/20	0.59
	512164355	Uniform Service & Supplies	04/01/20	0.02
	512164355	Uniform Service & Supplies	04/01/20	0.08
	512164355	Uniform Service & Supplies	04/01/20	0.29
	512164355	Uniform Service & Supplies	04/01/20	0.03
	512164355	Uniform Service & Supplies	04/01/20	0.05
	512164355	Uniform Service & Supplies	04/01/20	0.41
	512164355	Uniform Service & Supplies	04/01/20	0.39
	512164355	Uniform Service & Supplies	04/01/20	0.05
	512164355	Uniform Service & Supplies	04/01/20	0.02
	512164355	Uniform Service & Supplies	03/11/20	13.74
	512164355	Uniform Service & Supplies	04/01/20	0.17
	512164355	Uniform Service & Supplies	04/01/20	0.57
	512164355	Uniform Service & Supplies	04/01/20	39.11
	512164355	Uniform Service & Supplies	03/11/20	0.11
	512164355	Uniform Service & Supplies	04/01/20	0.01
	512164355	Uniform Service & Supplies	04/01/20	0.06
	512164355	Uniform Service & Supplies	04/01/20	0.04
	512164355	Uniform Service & Supplies	04/01/20	0.53
	512164355	Uniform Service & Supplies	04/01/20	0.10
	512164355	Uniform Service & Supplies	04/01/20	0.06
	512164355	Uniform Service & Supplies	04/01/20	1.43
	512164356	Uniform Service and Janitorial Supplies	04/01/20	9.95
	512164356	Uniform Service and Janitorial Supplies	04/01/20	3.98
	512164356	Uniform Service and Janitorial Supplies	04/01/20	18.96
	512164356	Uniform Service and Janitorial Supplies	04/01/20	3.41
	512164356	Uniform Service and Janitorial Supplies	04/01/20	3.98
	512164356	Uniform Service and Janitorial Supplies	04/01/20	18.95
	512164356	Uniform Service and Janitorial Supplies	04/01/20	3.41
	512164356	Uniform Service and Janitorial Supplies	04/01/20	18.95
	512210755	Towels & Mat PD	04/08/2020	86.60
	512210764	Uniform Service & Supplies	04/08/20	0.05
	512210764	Uniform Service & Supplies	04/08/20	13.57
	512210764	Uniform Service & Supplies	04/08/20	0.25
	512210764	Uniform Service & Supplies	04/08/20	25.34
	512210764	Uniform Service & Supplies	04/08/20	0.61
	512210764	Uniform Service & Supplies	04/08/20	0.39
	512210764	Uniform Service & Supplies	04/08/20	0.01
	512210764	Uniform Service & Supplies	04/08/20	0.11
	512210764	Uniform Service & Supplies	04/08/20	13.74
	512210764	Uniform Service & Supplies	04/08/20	0.59
	512210764	Uniform Service & Supplies	04/08/20	0.13
	512210764	Uniform Service & Supplies	04/08/20	0.42
	512210764	Uniform Service & Supplies	04/08/20	0.04
	512210764	Uniform Service & Supplies	04/08/20	0.08
	512210764	Uniform Service & Supplies	04/08/20	98.47



Check No	Vendor No Invoice No	Vendor Name Description	Check Date Reference	Check Amount
	512210764	Uniform Service & Supplies	04/08/20	25.34
	512210764	Uniform Service & Supplies	04/08/20	0.17
	512210764	Uniform Service & Supplies	04/08/20	0.07
	512210764	Uniform Service & Supplies	04/08/20	0.29
	512210764	Uniform Service & Supplies	04/08/20	15.31
	512210764	Uniform Service & Supplies	04/08/20	0.08
	512210764	Uniform Service & Supplies	04/08/20	0.95
	512210764	Uniform Service & Supplies	04/08/20	0.15
	512210764	Uniform Service & Supplies	04/08/20	0.41
	512210764	Uniform Service & Supplies	04/08/20	0.10
	512210764	Uniform Service & Supplies	04/08/20	0.02
	512210764	Uniform Service & Supplies	04/08/20	3.93
	512210764	Uniform Service & Supplies	04/08/20	0.02
	512210764	Uniform Service & Supplies	04/08/20	14.93
	512210764	Uniform Service & Supplies	04/08/20	0.03
	512210764	Uniform Service & Supplies	04/08/20	1.43
	512210764	Uniform Service & Supplies	04/08/20	9.08
	512210764	Uniform Service & Supplies	04/08/20	25.34
	512210764	Uniform Service & Supplies	04/08/20	0.01
	512210764	Uniform Service & Supplies	04/08/20	0.57
	512210764	Uniform Service & Supplies	04/08/20	0.13
	512210764	Uniform Service & Supplies	04/08/20	0.12
	512210764	Uniform Service & Supplies	04/08/20	0.05
	512210764	Uniform Service & Supplies	04/08/20	0.05
	512210764	Uniform Service & Supplies	04/08/20	0.80
	512210764	Uniform Service & Supplies	04/08/20	0.06
	512210764	Uniform Service & Supplies	04/08/20	0.15
	512210764	Uniform Service & Supplies	04/08/20	0.01
	512210764	Uniform Service & Supplies	04/08/20	0.01
	512210764	Uniform Service & Supplies	04/08/20	0.34
	512210764	Uniform Service & Supplies	04/08/20	0.25
	512210764	Uniform Service & Supplies	04/08/20	0.01
	512210764	Uniform Service & Supplies	04/08/20	0.01
	512210764	Uniform Service & Supplies	04/08/20	0.53
	512210764	Uniform Service & Supplies	04/08/20	0.04
	512210764	Uniform Service & Supplies	04/08/20	0.32
	512210764	Uniform Service & Supplies	04/08/20	2.05
	512210764	Uniform Service & Supplies	04/08/20	0.11
	512210764	Uniform Service & Supplies	04/08/20	0.39
	512210764	Uniform Service & Supplies	04/08/20	0.06
	512210764	Uniform Service & Supplies	04/08/20	0.04
	512210765	Uniform Service and Janitorial Supplies	04/08/20	18.95
	512210765	Uniform Service and Janitorial Supplies	04/08/20	9.95
	512210765	Uniform Service and Janitorial Supplies	04/08/20	3.98
	512210765	Uniform Service and Janitorial Supplies	04/08/20	3.98
	512210765	Uniform Service and Janitorial Supplies	04/08/20	18.96
	512210765	Uniform Service and Janitorial Supplies	04/08/20	3.41
	512210765	Uniform Service and Janitorial Supplies	04/08/20	18.95
	512210765	Uniform Service and Janitorial Supplies	04/08/20	3.41
			Total for Check Number 2014:	783.60
2015	MODERN	Modern Air Inc.	04/16/2020	
	98254	HVAC Maintenance		463.00
	99161	911 Room Mini Split Repair		289.00
	99241	911 Room Mini Split Repair		278.00
			Total for Check Number 2015:	1,030.00
2016	modestow	Modesto Welding Products	04/16/2020	

Check No	Vendor No Invoice No	Vendor Name Description	Check Date Reference	Check Amount
	55283	Tank rental for water and sewer dept		7.00
	55283	Tank rental for water and sewer dept		7.00
Total for Check Number 2016:				14.00
2017	munimain 0147108-IN	Municipal Maintenance Equip. Bands for Vacuum Hose-Street Sweeper	04/16/2020	218.14
Total for Check Number 2017:				218.14
2018	NORT 95166 97039	Northstar Chemical Sodium Hypochorite Sodium Hypochorite	04/16/2020	3,375.24 1,301.28
Total for Check Number 2018:				4,676.52
2019	Officede 462630481001 466643709001 466643709001 466643709001 466643709001	Office Depot Laminating Pouches for Signs ( COVID-19) Binders, Laminating Pouches Pens for PW Dept Binders, Laminating Pouches Pens for PW Dept Binders, Laminating Pouches Pens for PW Dept Binders, Laminating Pouches Pens for PW Dept	04/16/2020	30.00 20.14 20.14 20.12 20.14
Total for Check Number 2019:				110.54
2020	oreillya 3654-282307 3654-282447 3654-282739 3654-295492 3654-296430 3654-325227 3654-334585 3654-334590 3654-334590 3654-334590 3654-334590 3654-334590 3654-334591 3654-334632 3654-334866 3654-334868	O'Reilly Automotive Store Inc. Oil Filter- PD Vehicle Micro-V Belt- PD Vehicle Oxygen Sensor Street Vehicle Oil filter-PD Vehicle Oil filter 7-15 -PD Vehicle Oil Filter- Water Dept Vehicle Moog- Stabilizer for PD Returned unused oil & fuel filters Returned unused oil & fuel filters Returned unused oil & fuel filters Returned unused oil & fuel filters Returned unused oil & fuel filters Fleet 96- E1 Alternator PD Veh #3 Sway bar links Returned- Inv # 3654-334585 PD Vehicle PO6 Tune parts	04/16/2020	4.37 32.41 48.00 11.85 37.28 17.50 95.04 -17.58 -17.58 -17.58 -17.58 -17.60 142.75 87.15 -95.04 247.67
Total for Check Number 2020:				541.06
2021	PARAMOUN 2004-00675 2004-00676 2004-00678 2004-00679 2004-00681	Paramount Pest Control Inc. Pest Control For City Hall 04/07/20 Pest Control For Fire Pest Control For Museum 04/07/20 Pest Control For PW Pest Control For Senior 4/07/20	04/16/2020	37.00 37.00 37.00 47.00 36.00
Total for Check Number 2021:				194.00
2022	pge1 0154346521-3MAR 4832044416-8MAR 5560566892-4MAR 8714889613-4Mar	PGE NE C/O Campbell Ave/ Main St 02/28/20-03/27 936 Dwight Ave 02/21/20-03/22/20 Monthly Ser 900 Dwight Ave 02/21/20-03/22/20 Monthly Ser 1416 C St Back 02/27/20-03/26/20 Monthly Ser	04/16/2020	7.15 109.61 10.19 71.64
Total for Check Number 2022:				198.59

Check No	Vendor No Invoice No	Vendor Name Description	Check Date Reference	Check Amount
2023	PREMIER Claims 04/08/20	Premier Access Insurance Company Claims- 04/08/2020	04/16/2020	86.00
Total for Check Number 2023:				86.00
2024	pricefor 31752	Price Ford of Turlock PD Veh PO6 Engine Diagnosis engine mount rep	04/16/2020	369.00
Total for Check Number 2024:				369.00
2025	neofunds Postage 03/20	Quadient Finance USA, Inc. Newletters sent out to residents 03/12 (COVID-1	04/16/2020	1,026.88
Total for Check Number 2025:				1,026.88
2026	mailfin N8243116 N8243116 N8243116 N8243116 N8243116 N8243116 N8243116 N8243116 N8243116	Quadient Leasing USA, Inc. Postage Agreement covered period 02/04/20-05/1 Postage Agreement covered period 02/04/20-05/1 Postage Agreement covered period 02/04/20-05/1 Postage Agreement covered period 02/04/20-05/1 Postage Agreement covered period 02/04/20-05/1 Postage Agreement covered period 02/04/20-05/1 Postage Agreement covered period 02/04/20-05/1 Postage Agreement covered period 02/04/20-05/1 Postage Agreement covered period 02/04/20-05/1	04/16/2020	211.82 211.82 211.82 211.83 211.83 211.82 211.83 211.82 211.82
Total for Check Number 2026:				1,906.41
2027	RAND 168427 168983	Randik Paper Clorox Disinfecting (COVID-19) Gloves (COVID-19)	04/16/2020	310.65 518.50
Total for Check Number 2027:				829.15
2028	IKONFIN 103464227 103464227 103464227	Ricoh USA Inc. PW Contract Lease 03/12/20/04/11/20 PW Contract Lease 03/12/20/04/11/20 PW Contract Lease 03/12/20/04/11/20	04/16/2020	25.44 381.60 101.76
Total for Check Number 2028:				508.80
2029	RiveraCy 001 001a	Cynthia Rivera Facility Deposit Refund- Event Cancelled Walnu Facility Rental Refund- Event Cancelled Walnut	04/16/2020	150.00 100.00
Total for Check Number 2029:				250.00
2030	ROMA 0	ROMA Cleaning Services, LLC Face Mask (COVID-19)	04/16/2020	750.00
Total for Check Number 2030:				750.00
2031	SAFEGUAR 034020566 034027416	Safeguard Business Systems Inc Envelopes for Newletters to Residents (COVID- Envelopes for Newletters to Residents (COVID-	04/16/2020	185.31 272.41
Total for Check Number 2031:				457.72
2032	SAFETY 82660427 82660427 82660427	Safety-Kleen Corporation Motor Oil Pick Up Motor Oil Pick Up Motor Oil Pick Up	04/16/2020	1.49 0.18 0.30



Check No	Vendor No Invoice No	Vendor Name Description	Check Date Reference	Check Amount
	82660427	Motor Oil Pick Up		0.58
	82660427	Motor Oil Pick Up		0.28
	82660427	Motor Oil Pick Up		0.42
	82660427	Motor Oil Pick Up		7.76
	82660427	Motor Oil Pick Up		0.24
	82660427	Motor Oil Pick Up		0.31
	82660427	Motor Oil Pick Up		0.09
	82660427	Motor Oil Pick Up		0.07
	82660427	Motor Oil Pick Up		0.08
	82660427	Motor Oil Pick Up		0.05
	82660427	Motor Oil Pick Up		7.76
	82660427	Motor Oil Pick Up		0.39
	82660427	Motor Oil Pick Up		0.23
	82660427	Motor Oil Pick Up		7.78
	82660427	Motor Oil Pick Up		7.76
	82660427	Motor Oil Pick Up		0.01
	82660427	Motor Oil Pick Up		0.21
	82660427	Motor Oil Pick Up		7.76
	82660427	Motor Oil Pick Up		0.03
	82660427	Motor Oil Pick Up		0.18
	82660427	Motor Oil Pick Up		7.76
	82660427	Motor Oil Pick Up		0.01
	82660427	Motor Oil Pick Up		0.03
	82660427	Motor Oil Pick Up		0.67
	82660427	Motor Oil Pick Up		0.28
	82660427	Motor Oil Pick Up		7.76
	82660427	Motor Oil Pick Up		0.13
	82660427	Motor Oil Pick Up		0.02
	82660427	Motor Oil Pick Up		0.44
	82660427	Motor Oil Pick Up		1.04
	82660429	Antifreeze		5.25
	82673110	Motor Oil for use of all dept		4.23
	82673110	Motor Oil for use of all dept		2.32
	82673110	Motor Oil for use of all dept		4.45
	82673110	Motor Oil for use of all dept		10.51
	82673110	Motor Oil for use of all dept		78.63
	82673110	Motor Oil for use of all dept		78.62
	82673110	Motor Oil for use of all dept		7.01
	82673110	Motor Oil for use of all dept		0.77
	82673110	Motor Oil for use of all dept		5.87
	82673110	Motor Oil for use of all dept		15.07
	82673110	Motor Oil for use of all dept		2.14
	82673110	Motor Oil for use of all dept		78.61
	82673110	Motor Oil for use of all dept		0.06
	82673110	Motor Oil for use of all dept		0.15
	82673110	Motor Oil for use of all dept		1.81
	82673110	Motor Oil for use of all dept		3.13
	82673110	Motor Oil for use of all dept		3.92
	82673110	Motor Oil for use of all dept		0.26
	82673110	Motor Oil for use of all dept		0.89
	82673110	Motor Oil for use of all dept		0.46
	82673110	Motor Oil for use of all dept		78.61
	82673110	Motor Oil for use of all dept		3.04
	82673110	Motor Oil for use of all dept		1.28
	82673110	Motor Oil for use of all dept		0.73
	82673110	Motor Oil for use of all dept		2.84
	82673110	Motor Oil for use of all dept		2.86
	82673110	Motor Oil for use of all dept		0.20
	82673110	Motor Oil for use of all dept		2.48

Check No	Vendor No Invoice No	Vendor Name Description	Check Date Reference	Check Amount
	82673110	Motor Oil for use of all dept		78.61
	82673110	Motor Oil for use of all dept		78.61
	82673110	Motor Oil for use of all dept		0.29
	82673110	Motor Oil for use of all dept		1.84
	82673110	Motor Oil for use of all dept		78.61
Total for Check Number 2032:				696.26
2033	shredit 8129572783	Shred-it USA LLC PD Shredding- 03/25/20	04/16/2020	155.92
Total for Check Number 2033:				155.92
2034	SPRINGBR INV-ACC50909 INV-ACC50909 INV-ACC50909	Springbrook Software LLC Civic Pay with Online Bills and Transaction Fee: Civic Pay with Online Bills and Transaction Fee: Civic Pay with Online Bills and Transaction Fee:	04/16/2020	413.33 413.34 413.33
Total for Check Number 2034:				1,240.00
2035	NEXTEL 898215431-173	Sprint Rec. Cell Phone Service 02/26-03/25/20	04/16/2020	100.10
Total for Check Number 2035:				100.10
2036	St. Fran 18117322	St. Francis Electric, LLC. Traffic Signal Maintenance	04/16/2020	575.00
Total for Check Number 2036:				575.00
2037	MODESTOB I0439550-0212 I04571848-0304	The Modesto Bee Ordinance NO. 642 Ordinance Summary NO. 642	04/16/2020	149.14 118.55
Total for Check Number 2037:				267.69
2038	TRANSUNI 03005685 03005685 03005685	Trans Union LLC UB credit check UB credit check UB credit check	04/16/2020	80.92 83.36 80.92
Total for Check Number 2038:				245.20
2039	USBANK1 409988573 409988573 409988573 409988573 409988573 409988573 409988573	U.S. Bank Equipment Finance Copier lease Copier lease Copier lease Copier lease Copier lease Copier lease Copier lease	04/16/2020	205.68 205.68 205.68 205.69 205.68 205.68 205.68
Total for Check Number 2039:				1,439.77
2040	A&APORTA 114-10117953 114-10126057	United Site Services Court Park Wash Station 03/30/20-04/26/20 Court Park Portables 03/31/20-04/27/20	04/16/2020	98.62 222.90
Total for Check Number 2040:				321.52
2041	unum Unum 052020	Unum Life & LTD Premium May 2020	04/16/2020	5.47

Check No	Vendor No Invoice No	Vendor Name Description	Check Date Reference	Check Amount
	Unum 052020	Life & LTD Premium May 2020		4.72
	Unum 052020	Life & LTD Premium May 2020		153.79
	Unum 052020	Life & LTD Premium May 2020		17.38
	Unum 052020	Life & LTD Premium May 2020		500.05
	Unum 052020	Life & LTD Premium May 2020		0.32
	Unum 052020	Life & LTD Premium May 2020		0.29
	Unum 052020	Life & LTD Premium May 2020		5.06
	Unum 052020	Life & LTD Premium May 2020		3.96
	Unum 052020	Life & LTD Premium May 2020		10.38
	Unum 052020	Life & LTD Premium May 2020		0.28
	Unum 052020	Life & LTD Premium May 2020		110.47
	Unum 052020	Life & LTD Premium May 2020		1.44
	Unum 052020	Life & LTD Premium May 2020		1.70
	Unum 052020	Life & LTD Premium May 2020		119.41
	Unum 052020	Life & LTD Premium May 2020		11.00
	Unum 052020	Life & LTD Premium May 2020		4.35
	Unum 052020	Life & LTD Premium May 2020		2.27
	Unum 052020	Life & LTD Premium May 2020		2.97
	Unum 052020	Life & LTD Premium May 2020		1,329.98
	Unum 052020	Life & LTD Premium May 2020		1.09
	Unum 052020	Life & LTD Premium May 2020		5.28
	Unum 052020	Life & LTD Premium May 2020		2.91
	Unum 052020	Life & LTD Premium May 2020		1.04
	Unum 052020	Life & LTD Premium May 2020		5.67
	Unum 052020	Life & LTD Premium May 2020		3.23
	Unum 052020	Life & LTD Premium May 2020		3.47
	Unum 052020	Life & LTD Premium May 2020		1.96
	Unum 052020	Life & LTD Premium May 2020		68.33
	Unum 052020	Life & LTD Premium May 2020		-39.62
	Unum 052020	Life & LTD Premium May 2020		155.27
	Unum 052020	Life & LTD Premium May 2020		3.78
	Unum 052020	Life & LTD Premium May 2020		2.41
	Unum 052020	Life & LTD Premium May 2020		0.41
	Unum 052020	Life & LTD Premium May 2020		2.09
	Unum 052020	Life & LTD Premium May 2020		187.99
	Unum 052020	Life & LTD Premium May 2020		2.19
	Unum 052020	Life & LTD Premium May 2020		1.26
	Unum 052020	Life & LTD Premium May 2020		10.71
	Unum 052020	Life & LTD Premium May 2020		2.69
	Unum 052020	Life & LTD Premium May 2020		5.71
	Unum 052020	Life & LTD Premium May 2020		2.29
	Unum 052020	Life & LTD Premium May 2020		3.14
	Unum 052020	Life & LTD Premium May 2020		2.44
	Unum 052020	Life & LTD Premium May 2020		4.19
	Unum 052020	Life & LTD Premium May 2020		143.86
	Unum 052020	Life & LTD Premium May 2020		2.98
	Unum 052020	Life & LTD Premium May 2020		2.64
	Unum 052020	Life & LTD Premium May 2020		1.19
	Unum 052020	Life & LTD Premium May 2020		215.86
	Unum 052020	Life & LTD Premium May 2020		2.83
	Unum 052020	Life & LTD Premium May 2020		113.27
	Unum 052020	Life & LTD Premium May 2020		1.82
	Unum 052020	Life & LTD Premium May 2020		3.52
	Unum 052020	Life & LTD Premium May 2020		0.58
	Unum 052020	Life & LTD Premium May 2020		1.23
	Unum 052020	Life & LTD Premium May 2020		11.43
	Unum 052020	Life & LTD Premium May 2020		3.62

Total for Check Number 2041:

3,230.05

Check No	Vendor No Invoice No	Vendor Name Description	Check Date Reference	Check Amount
2042	ValenCyn 001 001a	Cynthia Valencia Park Deposit Refund- Event cancelled Max Foster Facility Fee Refund- Event cancelled Max Foster	04/16/2020	150.00 45.00
			Total for Check Number 2042:	195.00
2043	ValencPe 001	Pedro Valencia Facility Fee Refund- Event Cancelled Memorial	04/16/2020	45.00
			Total for Check Number 2043:	45.00
2044	VERIZON	Verizon Wireless	04/16/2020	
	9850752810	Feb 19-March 18 2020 PW Cell Phone Charges		0.53
	9850752810	Feb 19-March 18 2020 PW Cell Phone Charges		348.01
	9850752810	Feb 19-March 18 2020 PW Cell Phone Charges		5.44
	9850752810	Feb 19-March 18 2020 PW Cell Phone Charges		7.13
	9850752810	Feb 19-March 18 2020 PW Cell Phone Charges		1.02
	9850752810	Feb 19-March 18 2020 PW Cell Phone Charges		12.05
	9850752810	Feb 19-March 18 2020 PW Cell Phone Charges		0.17
	9850752810	Feb 19-March 18 2020 PW Cell Phone Charges		9.92
	9850752810	Feb 19-March 18 2020 PW Cell Phone Charges		1.60
	9850752810	Feb 19-March 18 2020 PW Cell Phone Charges		8.71
	9850752810	Feb 19-March 18 2020 PW Cell Phone Charges		3.19
	9850752810	Feb 19-March 18 2020 PW Cell Phone Charges		5.12
	9850752810	Feb 19-March 18 2020 PW Cell Phone Charges		3.26
	9850752810	Feb 19-March 18 2020 PW Cell Phone Charges		2.66
	9850752810	Feb 19-March 18 2020 PW Cell Phone Charges		89.32
	9850752810	Feb 19-March 18 2020 PW Cell Phone Charges		134.88
	9850752810	Feb 19-March 18 2020 PW Cell Phone Charges		0.33
	9850752810	Feb 19-March 18 2020 PW Cell Phone Charges		8.93
	9850752810	Feb 19-March 18 2020 PW Cell Phone Charges		0.88
	9850752810	Feb 19-March 18 2020 PW Cell Phone Charges		3.58
	9850752810	Feb 19-March 18 2020 PW Cell Phone Charges		0.89
	9850752810	Feb 19-March 18 2020 PW Cell Phone Charges		4.32
	9850752810	Feb 19-March 18 2020 PW Cell Phone Charges		2.08
	9850752810	Feb 19-March 18 2020 PW Cell Phone Charges		12.45
	9850752810	Feb 19-March 18 2020 PW Cell Phone Charges		8.04
	9850752810	Feb 19-March 18 2020 PW Cell Phone Charges		1.47
	9850752810	Feb 19-March 18 2020 PW Cell Phone Charges		0.34
	9850752810	Feb 19-March 18 2020 PW Cell Phone Charges		5.11
	9850752810	Feb 19-March 18 2020 PW Cell Phone Charges		10.38
	9850752810	Feb 19-March 18 2020 PW Cell Phone Charges		2.65
	9850752810	Feb 19-March 18 2020 PW Cell Phone Charges		4.49
	9850752810	Feb 19-March 18 2020 PW Cell Phone Charges		14.55
	9850752810	Feb 19-March 18 2020 PW Cell Phone Charges		7.28
	9850752810	Feb 19-March 18 2020 PW Cell Phone Charges		0.46
	9850752810	Feb 19-March 18 2020 PW Cell Phone Charges		0.44
	9850752810	Feb 19-March 18 2020 PW Cell Phone Charges		4.60
	9850752810	Feb 19-March 18 2020 PW Cell Phone Charges		283.11
	9850752810	Feb 19-March 18 2020 PW Cell Phone Charges		0.84
	9850752810	Feb 19-March 18 2020 PW Cell Phone Charges		0.23
	9850752810	Feb 19-March 18 2020 PW Cell Phone Charges		4.85
	9850752810	Feb 19-March 18 2020 PW Cell Phone Charges		3.48
	9850752810	Feb 19-March 18 2020 PW Cell Phone Charges		2.11
	9850752810	Feb 19-March 18 2020 PW Cell Phone Charges		161.52
	9850752810	Feb 19-March 18 2020 PW Cell Phone Charges		2.84
	9850752810	Feb 19-March 18 2020 PW Cell Phone Charges		0.07
	9850752810	Feb 19-March 18 2020 PW Cell Phone Charges		3.55
	9850752810	Feb 19-March 18 2020 PW Cell Phone Charges		3.66
	9850752810	Feb 19-March 18 2020 PW Cell Phone Charges		0.30

Check No	Vendor No Invoice No	Vendor Name Description	Check Date Reference	Check Amount
	9850752810	Feb 19-March 18 2020 PW Cell Phone Charges		3.27
	9850752810	Feb 19-March 18 2020 PW Cell Phone Charges		6.73
	9850752810	Feb 19-March 18 2020 PW Cell Phone Charges		0.85
	9851557537	PD Phones & Modems 03/02-04/01/20		891.06
	9851557538	PD Modems 03/02-04/01/20		304.24
Total for Check Number 2044:				2,398.99
2045	VISION	Vision Service Plan - CA	04/16/2020	
		PR Batch 00004.04.2020 Vision	PR Batch 00004.04.2020 Visi	418.18
	809119172	Vision Admin- April 2020		7.21
Total for Check Number 2045:				425.39
2046	breshear	W.H. Breshears, Inc.	04/16/2020	
	750727	Diesel 03/20/20		6.22
	750727	Diesel 03/20/20		2.52
	750727	Fuel-Unleaded 03/20/20		0.06
	750727	Diesel 03/20/20		1.90
	750727	Diesel 03/20/20		0.08
	750727	Fuel-Unleaded 03/20/20		14.50
	750727	Fuel-Unleaded 03/20/20		3.56
	750727	Fuel-Unleaded 03/20/20		2.48
	750727	Diesel 03/20/20		0.04
	750727	Fuel-Unleaded 03/20/20		29.00
	750727	Fuel-Unleaded 03/20/20		0.30
	750727	Fuel-Unleaded 03/20/20		0.01
	750727	Fuel-Unleaded 03/20/20		301.63
	750727	Fuel-Unleaded 03/20/20		0.11
	750727	Diesel 03/20/20		0.98
	750727	Diesel 03/20/20		1.61
	750727	Fuel-Unleaded 03/20/20		0.04
	750727	Diesel 03/20/20		0.30
	750727	Diesel 03/20/20		0.84
	750727	Fuel-Unleaded 03/20/20		0.07
	750727	Fuel-Unleaded 03/20/20		0.77
	750727	Fuel-Unleaded 03/20/20		1.05
	750727	Diesel 03/20/20		0.34
	750727	Fuel-Unleaded 03/20/20		0.04
	750727	Fuel-Unleaded 03/20/20		0.67
	750727	Diesel 03/20/20		3.48
	750727	Diesel 03/20/20		30.98
	750727	Diesel 03/20/20		1.14
	750727	Diesel 03/20/20		5.21
	750727	Diesel 03/20/20		0.71
	750727	Fuel-Unleaded 03/20/20		0.47
	750727	Diesel 03/20/20		0.93
	750727	Fuel-Unleaded 03/20/20		0.18
	750727	Fuel-Unleaded 03/20/20		31.90
	750727	Fuel-Unleaded 03/20/20		0.17
	750727	Fuel-Unleaded 03/20/20		63.08
	750727	Diesel 03/20/20		0.03
	750727	Diesel 03/20/20		9.32
	750727	Fuel-Unleaded 03/20/20		31.18
	750727	Fuel-Unleaded 03/20/20		0.03
	750727	Fuel-Unleaded 03/20/20		0.74
	750727	Diesel 03/20/20		0.82
	750727	Fuel-Unleaded 03/20/20		0.75
	750727	Diesel 03/20/20		0.69
	750727	Diesel 03/20/20		0.33

Check No	Vendor No Invoice No	Vendor Name Description	Check Date Reference	Check Amount
750727		Diesel 03/20/20		3.95
750727		Fuel-Unleaded 03/20/20		0.23
750727		Fuel-Unleaded 03/20/20		14.50
750727		Fuel-Unleaded 03/20/20		0.67
750727		Diesel 03/20/20		0.48
750727		Diesel 03/20/20		0.17
750727		Fuel-Unleaded 03/20/20		0.43
750727		Fuel-Unleaded 03/20/20		0.93
750727		Diesel 03/20/20		0.08
750727		Fuel-Unleaded 03/20/20		0.51
750727		Fuel-Unleaded 03/20/20		0.44
750727		Fuel-Unleaded 03/20/20		0.55
750727		Fuel-Unleaded 03/20/20		0.05
750727		Diesel 03/20/20		2.77
750727		Diesel 03/20/20		77.46
750727		Fuel-Unleaded 03/20/20		0.86
750727		Diesel 03/20/20		0.65
750727		Diesel 03/20/20		2.20
750727		Fuel-Unleaded 03/20/20		11.60
750727		Diesel 03/20/20		0.13
750727		Fuel-Unleaded 03/20/20		0.60
750727		Diesel 03/20/20		0.05
750727		Fuel-Unleaded 03/20/20		0.31
750727		Diesel 03/20/20		0.41
750727		Diesel 03/20/20		0.43
750727		Diesel 03/20/20		0.15
750727		Fuel-Unleaded 03/20/20		0.32
750727		Diesel 03/20/20		0.79
750727		Fuel-Unleaded 03/20/20		23.64
750727		Fuel-Unleaded 03/20/20		0.21
750727		Fuel-Unleaded 03/20/20		2.90
750727		Fuel-Unleaded 03/20/20		0.90
750727		Diesel 03/20/20		58.10
750727		Fuel-Unleaded 03/20/20		7.98
750727		Fuel-Unleaded 03/20/20		0.08
750727		Fuel-Unleaded 03/20/20		0.43
750727		Fuel-Unleaded 03/20/20		1.39
750727		Diesel 03/20/20		2.06
750727		Diesel 03/20/20		2.53
750727		Fuel-Unleaded 03/20/20		0.03
750727		Diesel 03/20/20		0.04
750727		Diesel 03/20/20		104.57
750727		Diesel 03/20/20		2.69
750727		Diesel 03/20/20		13.37
750727		Diesel 03/20/20		1.63
750727		Diesel 03/20/20		7.75
750727		Fuel-Unleaded 03/20/20		0.59
750727		Fuel-Unleaded 03/20/20		1.00
750727		Diesel 03/20/20		0.25
750727		Diesel 03/20/20		3.75
750727		Fuel-Unleaded 03/20/20		0.37
750727		Diesel 03/20/20		0.51
750727		Diesel 03/20/20		0.41
750727		Diesel 03/20/20		0.23
750727		Fuel-Unleaded 03/20/20		56.56
750727		Fuel-Unleaded 03/20/20		0.72
750727		Fuel-Unleaded 03/20/20		38.43
750727		Fuel-Unleaded 03/20/20		0.07
750727		Diesel 03/20/20		0.25



Check No	Vendor No Invoice No	Vendor Name Description	Check Date Reference	Check Amount
750727		Diesel 03/20/20		30.98
750727		Fuel-Unleaded 03/20/20		0.27
750727		Fuel-Unleaded 03/20/20		0.14
750727		Fuel-Unleaded 03/20/20		0.40
750727		Fuel-Unleaded 03/20/20		1.66
750747		Fuel-Unleaded 03/24/20		1.64
750747		Fuel-Unleaded 03/24/20		0.64
750747		Fuel-Unleaded 03/24/20		30.89
750747		Fuel-Unleaded 03/24/20		14.37
750747		Fuel-Unleaded 03/24/20		0.37
750747		Fuel-Unleaded 03/24/20		0.47
750747		Fuel-Unleaded 03/24/20		0.42
750747		Fuel-Unleaded 03/24/20		0.39
750747		Fuel-Unleaded 03/24/20		31.61
750747		Fuel-Unleaded 03/24/20		298.87
750747		Fuel-Unleaded 03/24/20		56.04
750747		Fuel-Unleaded 03/24/20		0.08
750747		Fuel-Unleaded 03/24/20		14.37
750747		Fuel-Unleaded 03/24/20		2.46
750747		Fuel-Unleaded 03/24/20		0.06
750747		Fuel-Unleaded 03/24/20		0.11
750747		Fuel-Unleaded 03/24/20		0.50
750747		Fuel-Unleaded 03/24/20		0.74
750747		Fuel-Unleaded 03/24/20		0.58
750747		Fuel-Unleaded 03/24/20		0.07
750747		Fuel-Unleaded 03/24/20		0.03
750747		Fuel-Unleaded 03/24/20		0.67
750747		Fuel-Unleaded 03/24/20		23.42
750747		Fuel-Unleaded 03/24/20		0.66
750747		Fuel-Unleaded 03/24/20		0.92
750747		Fuel-Unleaded 03/24/20		2.87
750747		Fuel-Unleaded 03/24/20		7.90
750747		Fuel-Unleaded 03/24/20		62.50
750747		Fuel-Unleaded 03/24/20		1.04
750747		Fuel-Unleaded 03/24/20		38.08
750747		Fuel-Unleaded 03/24/20		0.54
750747		Fuel-Unleaded 03/24/20		0.18
750747		Fuel-Unleaded 03/24/20		0.17
750747		Fuel-Unleaded 03/24/20		0.05
750747		Fuel-Unleaded 03/24/20		0.99
750747		Fuel-Unleaded 03/24/20		0.04
750747		Fuel-Unleaded 03/24/20		0.31
750747		Fuel-Unleaded 03/24/20		0.03
750747		Fuel-Unleaded 03/24/20		0.43
750747		Fuel-Unleaded 03/24/20		28.74
750747		Fuel-Unleaded 03/24/20		0.30
750747		Fuel-Unleaded 03/24/20		0.89
750747		Fuel-Unleaded 03/24/20		0.30
750747		Fuel-Unleaded 03/24/20		0.14
750747		Fuel-Unleaded 03/24/20		0.85
750747		Fuel-Unleaded 03/24/20		1.37
750747		Fuel-Unleaded 03/24/20		0.27
750747		Fuel-Unleaded 03/24/20		0.71
750747		Fuel-Unleaded 03/24/20		11.49
750747		Fuel-Unleaded 03/24/20		3.53
750747		Fuel-Unleaded 03/24/20		0.76
750747		Fuel-Unleaded 03/24/20		0.01
750747		Fuel-Unleaded 03/24/20		0.44
750747		Fuel-Unleaded 03/24/20		0.73

Check No	Vendor No Invoice No	Vendor Name Description	Check Date Reference	Check Amount
	750747	Fuel-Unleaded 03/24/20		0.21
	750747	Fuel-Unleaded 03/24/20		0.07
	750747	Fuel-Unleaded 03/24/20		0.04
	750747	Fuel-Unleaded 03/24/20		0.23
Total for Check Number 2046:				1,686.46
2047	wc3	West Coast Code Consultants, Inc.	04/16/2020	
	220-03-155-01	Plan Review for the March 2020		1,211.46
	220-03-155-02	Building Dept Service for the March 2020		21,790.00
	220-03-155-E360	eProcess 360 Monthly subscription for the Marcl		800.00
Total for Check Number 2047:				23,801.46
2048	WilliamT	Williams Tank Lines	04/16/2020	
	DOL 03/04/20	Claim- Police date of loss 03/04/20		659.58
Total for Check Number 2048:				659.58
2049	xerox	Xerox Financial Services	04/16/2020	
	203384	Happy & Finance Copier Lease		18.16
	203384	Happy & Finance Copier Lease		18.15
	203384	Happy & Finance Copier Lease		18.15
	203384	Happy & Finance Copier Lease		18.15
	203384	Happy & Finance Copier Lease		18.11
	203384	Happy & Finance Copier Lease		18.15
	203384	Happy & Finance Copier Lease		18.16
	204097	Danna and Copy Room Lease		30.97
	204097	Danna and Copy Room Lease		92.91
	204097	Danna and Copy Room Lease		45.80
	204097	Danna and Copy Room Lease		92.91
	204097	Danna and Copy Room Lease		92.91
	204097	Danna and Copy Room Lease		30.97
	204097	Danna and Copy Room Lease		92.91
	204097	Danna and Copy Room Lease		30.96
	204097	Danna and Copy Room Lease		92.91
	204097	Danna and Copy Room Lease		92.91
Total for Check Number 2049:				823.19
2050	ZamoraR	Rodrigo Zamora	04/16/2020	
	001	Park Deposit Refund- Event Cancelled Max Fost		150.00
	001a	Park Fee Refund- Event Cancelled Max Foster 0		45.00
Total for Check Number 2050:				195.00
2051	ZEEMED	Zee Medical Service Co., Inc.	04/16/2020	
	66271432	Sharp Containers of City of Livingston		271.07
Total for Check Number 2051:				271.07
Total for 4/16/2020:				231,247.13
Report Total (96 checks):				236,100.25





## **MEETING MINUTES**

### **SPECIAL MEETING LIVINGSTON CITY COUNCIL MARCH 17, 2020**

A Special Meeting of the Livingston City Council was held on March 17, 2020, in the Council of Chambers with Mayor Samra presiding.

#### **CALL TO ORDER**

Mayor Samra called the meeting to order at 6:30 p.m.

#### **ROLL CALL**

- Mayor Gurpal Samra
- Mayor Pro-Tem Raul Garcia (Excused Absence)
- Council Member Maria Baptista
- Council Member Juan Aguilar
- Council Member Gagandeep Kang (Excused Absence)

#### **PLEDGE OF ALLEGIANCE**

The pledge of allegiance to the flag was recited.

#### **CHANGES TO THE AGENDA**

None.

#### **CITIZEN COMMENTS**

Mayor Samra opened Citizen Comments at 6:35 p.m.

Katherine Shell-Rodriguez, P.O. Box 163, asked why the City is declaring a local emergency and how does it benefit the City and the residents.

Amandeep Singh complimented the council for taking actions and declaring an emergency. He inquired about the steps that will be taken from here on and how they are going to direct businesses to take care of their employees.

Mayor Samra closed Citizen Comments at 6:39 p.m., as there were no further questions from the public.

## DISCUSSION AND POTENTIAL ACTION ITEMS

1. Resolution of the City Council of the City of Livingston Proclaiming the Existence of a Local Emergency Relating to the Threat Posed by COVID-19 (Novel Coronavirus).

Mayor Samra thanked the public for asking questions. He stated that the nation, state, county, and cities are getting focused on the issue (COVID-19). Mr. Samra noted that yesterday (3-16-2020), the Mayors, Supervisors, Merced County Health Department, and Adam Gray's office had a telephonic conference to discuss resources and to make sure they are doing everything they can to address the issues. He asked residents not to panic and to follow the guidelines set by the CDC and the local health department. Mr. Samra noted that there are no confirmed cases in Merced County.

Moreover, the House of Representatives, the Senate, along with the President, are working on a relief package. Lastly, he mentioned that the City of Livingston is working on a dial-in for city council meetings so that people can ask questions. The City is also looking at setting up a system where people can call in to pay their utility bills.

City Manager Ramirez introduced this item. He noted that the virus is ten times more contagious than the regular flu. The City has started an Emergency Operations Plan and has been in constant contact with county and neighboring cities. Moreover, he announced that the county is going to have a virtual Town Hall meeting on Wednesday from 7:00 p.m. to 8:00 p.m. He noted that city employees who are 65 years old or older and those who have some underlying health issues were asked to go home. Lastly, he stated that the City would continue to provide essential services to the residents.

City Manager Ramirez noted that schools are going to be shutting down on Thursday. Moreover, the City will be tracking their time as it relates to the COVID-19 situation because once the City declares an emergency, the City will be able to access funding.

Mayor Samra asked Mr. Ramirez if he could point out the modifications of the Brown Act.

City Attorney Sanchez noted that the governor passed a few executive orders related to the Brown Act. The governor has suspended some of the requirements to facilitate the public from not gathering. Mr. Sanchez stated that one of the requirements suspended was the requirement of council members having to post if they are going to call in by phone. The city is required to post in one accessible public place where the public can observe and participate in the meeting. The idea is to try to allow the public to make public comments and participate away from the meeting.

Moreover, Mr. Sanchez noted that one of the reasons for declaring an emergency is to be able to manage the city in a way that they can still provide essential services and make changes to staffing. Another reason is to be able to recover reimbursement for all costs. Lastly, he mentioned that he wanted to make a few modifications to the resolution. One of the changes is on page 2, where it states, "Be It Further Resolved and Proclaimed," he wants to change it to "Further Resolved and Proclaimed." On the next paragraph, he wants to add the following "BE IT IS FURTHER RESOLVED AND PROCLAIMED that because a substantial threat to public health and safety exists that has a substantial likelihood that serious harm will be experienced unless immediate action is taken, the City may need to alter or cease certain services other than essential services in response to this emergency, and the City Manager can take any lawful personnel

action that protects the health and safety of the workforce or the community. The City is authorized to postpone and/or delay any associated meet and confer obligations when taking actions in response to the emergency.”

City Manager Ramirez noted that by having an emergency declaration, it takes them to the highest level to get as many supplies needed.

Council Member Aguilar informed the public that the council is committed to staying on top of the situation. He suggests that the residents check for information regularly on social media.

Council Member Baptista informed the public that they should refer to all the resources provided by the city. Moreover, she complimented the City of Livingston for keeping the public safe and current on updated information. Lastly, Ms. Baptista mentioned that she made phone calls to Grace Nursing Home and Monte Cristo Adult Living Community. She noted that Grace Nursing Home is low on protective equipment, and they have limited visitor visits.

City Manager Ramirez followed up by saying that he has brought up the situation of testing with his colleagues, elected officials, and the county. He stated that he has been in contact with the Livingston Community Health Executive Director regarding testing in their facility.

Mayor Samra opened Public Comments at 7:05 p.m.

City Manager Ramirez stated that the school district provides the City with all the communications sent out to the public, so if anyone is interested, they can get a copy at City Hall. He also showed a flyer from the school district regarding free meals to kids.

Amandeep Singh thanked the council for the information they have provided to the public. He noted that the council should refrain from saying that there are no known cases (of COVID-19) in Merced County until testing is made available. Mr. Singh clarified that in his previous statement, he was asking how the city was in conversations with businesses so that they won't fire people that want to stay home.

Jose Moran complimented the City for keeping contact with other cities, Merced County, and school districts. He believes that people need to find ways to get updated information and to get their questions answered. Mr. Moran also mentioned the meals for kids that will be provided by the school district. Moreover, he recommends the City to have a social media web page for city officials to provide updated information.

City Manager Ramirez asked Mr. Moran if he was referring to a Facebook page.

Jose Moran stated, yes.

Katherine Shell-Rodriguez, P.O. Box 163, asked if the food programs will continue to provide their services to senior citizens at the Senior Center. Moreover, she referenced the changes to the Brown Act and asked if she would be able to ask questions on behalf of other people if they send her the questions via Facebook.

Mayor Samra stated that they are going to provide a phone number in which the public can contact to ask questions.

City Manager Ramirez stated that in regards to the senior citizen food program, the county is working with the rescue mission and Triple A FM.

Mayor Samra closed Public Comments at 7:11, as there were no further questions from the public.

Motion: M/S Aguilar/Baptista to adopt Resolution No. 2020-13, Resolution of the City Council of the City of Livingston Proclaiming the Existence of a Local Emergency Relating to the Threat Posed by COVID-19 (Novel Coronavirus). **The motion carried 3-0-2 by the roll call vote:**

<b>AYES:</b>	<b>Council Members:</b>	<b>Baptista, Aguilar, and Samra</b>
<b>NOES:</b>	<b>Council Members:</b>	<b>None</b>
<b>ABSENT:</b>	<b>Council Members:</b>	<b>Garcia and Kang</b>

**ADJOURNMENT**

The special meeting was adjourned by consensus at 7:13 p.m.

---

Deputy City Clerk of the City of Livingston

APPROVED:

---

Mayor or Mayor ProTempore

*The written meeting minutes reflect a summary of specific actions taken by the City Council. They do not necessarily reflect all of the comments or dialogue leading up to the action. All meetings are digitally recorded and are an official record of the meeting's proceedings. Digitally recorded verbatim minutes are available, upon request, and may be obtained at Livingston City Hall.*



## MEETING MINUTES

### **REGULAR MEETING LIVINGSTON CITY COUNCIL MARCH 17, 2020**

A Regular Meeting of the Livingston City Council was held on March 17, 2020, in the City Council Chambers with Mayor Samra presiding.

#### **REGULAR MEETING**

Mayor Samra called the meeting to order at 7:13 p.m.

#### **PLEDGE OF ALLEGIANCE**

The pledge of allegiance to the flag was recited.

#### **ROLL CALL**

- Mayor Gural Samra
- Mayor Pro-Tem Raul Garcia (Excused Absence)
- Council Member Maria Baptista
- Council Member Juan Aguilar
- Council Member Gagandeep Kang (Excused Absence)

#### **CHANGES TO THE AGENDA**

Item No. 1, 2, 3, and 4 were tabled. Items No. 5, 6, 7, and 8 will be opened to the public and continued.

#### **ANNOUNCEMENTS AND REPORTS**

Supervisor Rodrigo Espinoza Announcements and Reports.

None.

City Staff Announcements and Reports.

Public Works Director Chavarria provided the council and residents with an update on critical services. Public Works put together a protocol to maintain critical services, which include water and wastewater treatment, distribution, and collections. He noted that both water and wastewater sites are equipped with alarms that will notify operators of any issues that may arise. They also can operate the well sites from a remote station. He assured that the coronavirus would not stop their drinking water from flowing.

Mayor Samra stated that there is a myth that people can catch coronavirus from water.

Public Works Director stated that the chlorine that is in the water cleans out the water.

City Manager Ramirez stated that the City implemented dual certification for different individuals so that they can respond.

Finance Director Portillo reported that in her area, they would ensure that the utility payments are received, ensure that vendors are paid, and ensure that payroll continues so that employees can get paid. Within her department, they are trying to move to online payments (for bill payments) and phone payments. Ms. Portillo is also working on updating the City forms to ensure that they can do new utility service or stop service to residents.

City Manager Ramirez clarified that what Ms. Portillo was referring to when she said stop service is that someone has requested their service to be canceled. He stated that they would not stop utility services.

Finance Director Portillo stated that customers' utilities would not be turned off for non-payment at the moment. Moreover, she said that they are looking at an electronic exchange to pay employees by direct deposit, which will help minimize direct contact.

City Manager Ramirez emphasis that direct deposit will benefit employees by not having to pick up a check, go to the bank, and it minimizes their exposure. For those that do not want direct deposit, they will mail out their checks.

Finance Director Portillo stated that they are also working on ensuring that they capture all the costs associated with the emergency so that they can get reimbursement from the state or federal funds.

Mayor Samra asked if a person can pay with an e-check if they don't have a credit card or debit card.

Finance Director stated yes.

Mayor Samra asked if there will be a convenience fee.

City Manager Ramirez stated that there would be no convenience fee charges.

Finance Director Portillo stated that the City does not charge convenience fees.

City Manager Ramirez stated that the public could drop off checks in the Dropbox, or they can mail it.

Interim Police Chief Soria noted that there would not be many changes to law enforcement. They will continue to respond to calls and will be following the CDC and Department of Health Services recommendations. The officers will not be shaking hands and will keep their distance. Mr. Soria stated that they would be providing the officer with safety gear.

City Manager Ramirez noted that there is a link in the City's website where people can register for constant updates regarding COVID-19.

Interim Police Chief Soria reported that their department will still be open daily, but they have stopped the Livescans. Moreover, he stated that there are rumors of a testing scheme. Mr. Soria asked residents to contact the police department immediately if someone wants to test them for the COVID-19 at their home. He noted that there should not be anyone going door-to-door trying to test people.

City Manager Ramirez asked Mr. Soria to explain how they conduct their operations plan, and the different levels on the emergency operation plan.

Interim Police Chief Soria noted that there are three levels within IEP. He stated that they are at level two on the emergency operation plan. Moreover, he announced that the Town Hall meeting would take place on March 18, 2020, from 7:00 p.m. to 8:00 p.m. It will be streamed on Facebook and public access channels.

City Manager Announcements and Reports.

City Manager Ramirez noted that the city would be posting a phone number outside (City Hall) so that the public can get ahold of the building department, planning department, and engineering department. The city will not be interacting with the public face-to-face but will be working behind closed doors so that the projects can continue to move forward.

Council Members' Announcements and Reports.

City Council Member Aguilar stressed the importance of people following the CDC and Public Health recommendations. He asked the public to stay informed.

Mayor's Announcements and Reports

Mayor Samra told the public to use caution and standard health procedures. He noted that at the next meeting, they would be allowing people to call in by dialing (605) 468-8002, Access Code 156811#. A link to the meeting will also be provided.

## **PUBLIC HEARINGS**

5. Resolution Approving Site Plan and Design Review 2019-07, Juan and Beatriz Padilla, Auto Body Repair and Paint Shop, 1621 Front Street, Livingston, CA, APN #: 024-151-004.

Council Member Aguilar mentioned that the business owner for the project is present.

Mayor Samra stated that they would allow the owner to comment, but no action will be taken.

City Manager Ramirez stated that the council would be continuing various items on the agenda for multiple reasons. He informed the business owners that their item will be continued and that they will be allowed to make comments when they open the public hearing.

City Manager Ramirez introduced this item.

Mayor Samra opened Public Hearing at 7:35 p.m.

Juan Padilla said a few words in Spanish.

City Manager Ramirez translated what Mr. Padilla said in Spanish. He stated that Mr. Padilla is not in favor of putting a fence or CMU wall that will divide the two uses on the property. Mr. Padilla feels that the fence or wall will take property away from usefulness, and he (Mr. Padilla) would like the council to reconsider that option.

Juan Padilla said a few words in Spanish.

City Manager Ramirez stated that Mr. Padilla said that if there is no other way around the wall, then he is going to look at redesigning the building layout to accommodate what he has in mind.

Council Member Aguilar informed Mr. Padilla that before they approve the project, it would be a good idea for him (Mr. Padilla) to sit down with Randy Hatch to take a look at the plan with the proposed changes.

Juan Padilla stated that the City has the plans.

Council Member Aguilar stated that the planner needs to review the proposed plans because there are specific qualifications and requirements that the building needs to have.

Juan Padilla asked if there would be an inconvenience with the council if they change their layout design.

Council Member Aguilar stated that it depends on the recommendations. He recommended Mr. Padilla to meet with the planner to inform him on how he wants the layout design.

Juan Padilla stated that if they can't make changes, then they will proceed with the current plans.

Council Member Aguilar informed Mr. Padilla that he needs to sit down with the planner to discuss the layout plan.

Council Member Aguilar told Mr. Padilla that if he does not agree with the plans, he needs to speak to the planner. He recommended Mr. Padilla to talk to Randy.

City Manager Ramirez summarized what Mr. Aguilar and Mr. Padilla were saying in Spanish.

City Manager Ramirez stated that they would figure out a way to meet with Mr. Padilla before the April 7<sup>th</sup> meeting.

Council Member Aguilar stated that Mr. Padilla was inquiring about a meeting with the planner.

City Manager Ramirez informed Mr. Padilla that he would call him tomorrow to arrange a meeting.

**Motion: M/S Samra/Aguilar to continue this item to the April 7<sup>th</sup> meeting.** The motion carried 3-0-2 by the following roll call vote:

**AYES:** Council Members: Aguilar, Baptista, and Samra

**NOES:** Council Members: None

**ABSENT:** Council Members: Garcia and Kang

6. Ordinance of the City Council of the City of Livingston Adopting a New Rate Schedule for Water Service - Proposition 218 Hearing.



City Manager Ramirez introduced this item. He proposed to continue the item to the April 7<sup>th</sup> meeting.

Mayor Samra opened Public Hearing at 7:50 p.m.

Katherine Shell-Rodriguez, P.O. Box 163, asked if the council needs to count the ballots at this meeting.

City Manager Ramirez stated that they are extending the time to submit protest ballots.

Mayor Samra proposed to continue the item to the April 7<sup>th</sup> meeting and continue to receive the protest ballots.

Motion: M/S Samra/Baptista to continue this item to the April 7<sup>th</sup> meeting and continue to receive protest ballots. The motion carried 3-0-2 by the following roll call vote:

AYES: Council Members: Aguilar, Baptista, and Samra

NOES: Council Members: None

ABSENT: Council Members: Garcia and Kang

7. Resolution and Ordinance of the City Council of the City of Livingston Adopting a New Rate Schedule for Domestic Wastewater Service (Sewer Service) – Proposition 218 Public Hearing.

Mayor Samra noted that they would open the public hearing and continue the meeting to April 7<sup>th</sup>. Ballots will be accepted until the April 7<sup>th</sup> meeting.

City Manager Ramirez introduced this item.

Mayor Samra opened and closed Public Hearing at 7:52 p.m., as there were no comments from the public.

Motion: M/S Samra/Baptista to continue this item to the April 7<sup>th</sup> meeting and continue to receive protest ballots. The motion carried 3-0-2 by the following roll call vote:

AYES: Council Members: Aguilar, Baptista, and Samra

NOES: Council Members: None

ABSENT: Council Members: Garcia and Kang

8. Resolution and Ordinance of the City Council of the City of Livingston Adopting a New Rate Schedule for Solid Waste Service (Garbage Service) – Proposition 218 Hearing.

City Manager Ramirez introduced this item.

Mayor Samra opened and closed Public Hearing at 7:54 p.m., as there were no comments from the public.

Motion: M/S Samra/Aguilar to continue this item to the April 7<sup>th</sup> meeting, continue to receive protest ballots, and reopen the public hearing. The motion carried 3-0-2 by the following roll call vote:

AYES: Council Members: Aguilar, Baptista, and Samra

NOES: Council Members: None

ABSENT: Council Members: Garcia and Kang

## CITIZEN COMMENTS

Mayor Samra opened and closed Citizen Comments at 7:55 p.m., as there were no public comments.

## CONSENT AGENDA

9. Approval of Warrant Register Dated February 28, 2020.
10. Approval of Warrant Register Dated March 12, 2020
11. Approval of Minutes of Meeting Held on February 4, 2020.
12. Approval of Minutes of Meeting Held on February 18, 2020.

Motion: M/S Aguilar/Baptista to approve Item No. 9, 10, 11, and 12 of the Consent Agenda. The motion carried 3-0-2 by the following roll call vote:

AYES: Council Members: Baptista, Aguilar, and Samra

NOES: Council Members: None

ABSENT: Council Members: Garcia and Kang

13. Resolution of the City Council of the City of Livingston Approving the Sale of Property Near the Intersection of West Hammatt Ave and North of "F" Street and Ratifying Compliance with Surplus Lands Act.

Council Member Baptista inquired about the funds.

City Manager Ramirez introduced this item. He stated that the council talked about using the money generated from the sale to put into the fire funds.

Council Member Aguilar stated that acquiring the land is part of a more significant project for the buyer.

City Attorney Sanchez stated for the record that there is no project currently being worked on at the moment. The council is decided to set aside the project to a later date.

Council Members Baptista asked if the funds were going into the street and fire fund.

City Manager Ramirez stated that it is up to the council.

Mayor Samra opened and closed Public Comments at 8:01 p.m., as there were no comments from the public.

Mayor Samra asked Ms. Baptista if she had any objections.

Council Member Baptista stated that she just wanted some clarification.

City Manager Ramirez stated that the sale is about \$10,200.00.

Motion: M/S Aguilar/Samra to approve Resolution No. 2020-14 Approving the Sale of Property Near the Intersection of West Hammatt Ave and North of "F" Street and Ratifying Compliance with Surplus Lands Act and the revenue will be assigned to future fire funds. The motion carried 3-0-2 by the following roll call vote:

AYES: Council Members: Baptista, Aguilar, and Samra

NOES: Council Members: None

ABSENT: Council Members: Garcia and Kang

14. Approve an Interlocal Contract for Cooperative Purchasing with OMNIA Partners for the purchase of Goods and Services in accordance with all applicable Federal, State and Local rules, regulations and ordinances.

Public Works Director Chavarria introduced this item.

Council Member Baptista asked if the City is looking at the departments in the city or school districts.

Public Works Director Chavarria responded that it's only for departments in the city.

City Manager Ramirez stated that if they adopt this item, they can use the procurement process, which will save them time, money, and the streamlines process.

Council Member Baptista asked if the council will still be able to approve the suppliers that are chosen if the council approves the item today.

Public Works Director Chavarria responded that a staff report would be brought before the council for approval.

Council Member Baptista asked if it would be the same process as the bids.

Public Works Director Chavarria stated yes. He said that they would go through a procurement process with OMNIA.

Council Member Baptista asked if it's a joint agreement.

Public Works Director Chavarria stated that many entities participate in the cooperative purchasing contract.

Mayor Samra opened and closed Public Comments at 8:08 p.m., as there were no comments from the public.

Motion: M/S Aguilar/Samra to approve Resolution No. 2020-15 Approve an Interlocal Contract for Cooperative Purchasing with OMNIA Partners for the purchase of Goods and Services in accordance with all applicable Federal, State and Local rules, regulations and ordinances. The motion carried 3-0-2 by the following roll call vote:

AYES: Council Members: Baptista, Aguilar, and Samra

NOES: Council Members: None

ABSENT: Council Members: Garcia and Kang

## DISCUSSION AND POTENTIAL ACTION ITEMS

15. Resolution Accepting the Proposal Submitted by Adams Ashby Group to Provide Grant Services Related to the Housing Components to the Home Investment Partnership Program (HOME), the State Community Development Block Grant (CDBG) Program and CalHOME housing Rehabilitation Program, Awarding a Professional Services Contract to Adams Ashby Group and Authorizing the City Manager to Execute an Agreement for Professional Services in a Form Approved by the City Attorney.

City Manager Ramirez introduced this item.

Council Member Baptista asked if the City will enter into a five-year contract and how much will the City pay Adams Ashby Group.

City Manager Ramirez stated yes on the five-year contract. Moreover, he noted that Mr. Ashby would get paid as part of the portion of the administrative fees of the grant.

Council Member Aguilar stated that this item is based on prior discussions of being proactive with grant writing.

City Manager Ramirez stated that the City was awarded the first-time homebuyer program and will be able to extend those services to the residents. They also have program income and housing rehab.

Council Member Baptista asked if they can see the Self-Help Enterprises response on the bid.

City Manager Ramirez stated that in 2014 they received bids from Self-Help and Adam Ashby Group. Adams Ashby Group was awarded the contract. For continuity and efficiency purposes, the City would like to extend the professional services contract to Adam Ashby Group.

Council Member Aguilar reiterated that this was not a bidding process, it's just a continuation of services with Adam Ashby Group.

Mayor Samra opened and closed Public Comments at 8:14 p.m., as there were no comments from the public.

**Motion: M/S Aguilar/Baptista to approve Resolution No. 2020-16 Accepting the Proposal Submitted by Adams Ashby Group to Provide Grant Services Related to the Housing Components to the Home Investment Partnership Program (HOME), the State Community Development Block Grant (CDBG) Program and CalHOME housing Rehabilitation Program, Awarding a Professional Services Contract to Adams Ashby Group and Authorizing the City Manager to Execute an Agreement for Professional Services in a Form Approved by the City Attorney. The motion carried 3-0-2 by the following roll call vote:**

AYES: Council Members: Baptista, Aguilar, and Samra  
NOES: Council Members: None  
ABSENT: Council Members: Garcia and Kang

16. **Appointment of 3 Parks Recreation and Arts Commissioners and 1 Alternate Commissioner.**

City Manager Ramirez introduced this item. He recommends the item be continued to the April 7<sup>th</sup> meeting to allow the council to figure out how they would like to address the interviews.

Council Member Aguilar recommends postponing the meeting to the next council meeting.

Mayor Samra opened and closed Public Comments at 8:15 p.m., as there were no comments from the public.

Motion: M/S Aguilar/Baptista to continue this item to the next meeting. The motion carried 3-0-2 by the following roll call vote:

AYES: Council Members: Aguilar, Baptista, and Samra

NOES: Council Members: None

ABSENT: Council Members: Garcia and Kang

Council Member Aguilar asked if they can translate the emergency proclamation to other languages.

Mayor Samra stated that it would be translated and posted on the City's website and Facebook page.

Council Member Aguilar stated that the Facebook page is a good idea. Moreover, he mentioned that he would like to see the City's website updated. Lastly, he said that there are some concerns for those people that don't have social media.

Mayor Samra stated that the City needs to update the city's website.

City Manager Ramirez stated that the staff is looking at updating the city's website. They have looked at different vendors. Moreover, he suggests that instead of each department having their own Facebook page, it would be better to focus on the police department's Facebook page.

Mayor Samra stated that they need a page from the City itself.

Council Member Aguilar agreed that the City should have its official page.

Mayor Samra stated that people would visit the Facebook page more than the city's website.

## **ADJOURNMENT**

The meeting was adjourned by consensus at approximately 8:20 p.m.

---

Deputy City Clerk of the City of Livingston

APPROVED:

---

Mayor or Mayor ProTempore

*The written meeting minutes reflect a summary of specific actions taken by the City Council. They do not necessarily reflect all of the comments or dialogue leading up to the action. All meetings are digitally recorded and are an official record of the meeting's proceedings. Digitally recorded verbatim minutes are available, upon request, and may be obtained at Livingston City Hall.*



## MEETING MINUTES

### **SPECIAL MEETING LIVINGSTON CITY COUNCIL MARCH 26, 2020**

A Special Meeting of the Livingston City Council was held on March 26, 2020, in the Council of Chambers with Mayor Samra presiding.

#### **CALL TO ORDER**

Mayor Samra called the meeting to order at 7:05 p.m.

#### **ROLL CALL**

- Mayor Gurpal Samra
- Mayor Pro-Tem Raul Garcia (via teleconference)
- Council Member Maria Baptista
- Council Member Juan Aguilar
- Council Member Gagandeep Kang (Excused Absence)

#### **PLEDGE OF ALLEGIANCE**

The pledge of allegiance to the flag was recited.

#### **CHANGES TO THE AGENDA**

None.

#### **CITIZEN COMMENTS**

Clerks Notes: Public comments were made via teleconference.

Mayor Samra opened Citizen Comments at 7:08 p.m.

David Blevins asked if this was the only time they were going to be allowed to speak on the item presented.



Mayor Samra informed Mr. Blevins that there is one item on the agenda, and the public will be allowed to ask questions when presented.

David Blevins asked which city officials were present.

Mayor Samra noted that Council Members Aguilar, Baptista, and Mayor Samra are at the Council Chambers, and Mayor Pro-Tem Garcia is present by telephone.

David Blevins pointed out that the City Manager was present as well and asked if the Interim Police Chief Soria was on the phone.

Mayor Samra stated that they (City Manager and Interim Police Chief Soria) are in attendance.

Mayor Samra closed Citizen Comments at 7:10 p.m.

## DISCUSSION AND POTENTIAL ACTION ITEMS

1. Resolution of the Council of the City of Livingston Ratifying Emergency Order Directing all Individuals within the City to Comply with Merced County Health Officer's Order to Stay at Home and Establishing Additional Penalties for Violations.

City Manager Ramirez presented this item. He noted that there is a small number of individuals that are not following the Governor's order, county's order, and the City Council's Emergency Order. Those individuals are putting in jeopardy the health, safety, and welfare of the rest of the residents. He noted that California has three thousand, and eighty-two confirmed cases of coronavirus and sixty-seven deaths. Merced County has 4 confirmed coronavirus cases under the age of 40. Moreover, he stated that this item is about educating people, not arresting people. If people don't follow the rules after several warnings, an officer can issue an administrative citation.

City Attorney Sanchez noted that the order does not implement new regulations. The order states that the residents in Livingston must follow the county's stay-at-home order. Section 11 of the county's order provides the authority to the Sheriff and the Police Chief to enforce the order. Under state law violations of the order is a misdemeanor. He noted that there would be administrative citations on businesses that are operating against the county's order, governor's order, and the health department's order. There is also the ability to suspend or revoke a business license. Moreover, Mr. Sanchez expressed the importance of businesses and residents to follow the order.

City Manager Ramirez noted that it was communicated to the City's Public Safety Department that they don't want to start giving citations. He wants to make sure they speak to the public with respect and provide them with an opportunity to comply. If, after several attempts, the person does not listen, then they will administer an administrative citation. Residents can appeal the administrative citation to the City Manager.

Interim Police Chief Soria noted that the purpose of this order is not to harass people. He will abide by the county's order. He will make sure all his officers are aware of all the things the residents are allowed to do before any action is taken. If any type of enforcement action is taken against a resident, they will have to clear it through a supervisor.

Council Member Baptista asked Mr. Soria if an officer sees activities happening that are not warranted according to the order what steps will the officers take.

Interim Police Chief Soria responded that if they feel that someone is not abiding by the county's orders, they will ask the person what they are doing. He also noted that at the moment, they have not been asking people what they are doing. If the officer continuously sees the same person, the officer may ask what they are doing.

City Manager Ramirez noted that if a group of individuals doesn't implement the social distancing of six feet and they are not going to the pharmacy or grocery store, then an officer can ask the resident what they are doing outside. If the residents implement the social distancing requirements, then no one will bother them. Moreover, he noted that if non-essential businesses were asked to be closed but don't close, the City can give them an administrative citation or revoke their license if they don't comply.

Council Member Baptista asked how it will affect the residents that are following the county's orders.

City Manager Ramirez stated that public safety is the responsibility of everyone. The City is trying to minimize the number of individuals exposed to the virus. He noted that the majority of the population is following the orders, and those people will not be penalized. He stated that the idea is to educate the public so that they understand the seriousness of the situation.

City Attorney Sanchez noted that the order intends to educate the public. This item provides the necessary tools to address people and businesses that do not want to follow the orders.

Council Member Aguilar noted that this item is not putting additional guidelines to the community. He pointed out that the guidelines are already in place by the governor's office and the county. Mr. Aguilar stated that the city wants to have the necessary tools to approach those people that don't follow the guidelines and also to educate the public. Moreover, he noted that the council has the responsibility to safeguard the well-being of the community. Lastly, he said that he would like to see the citation monies go towards the current situation.

Interim Police Chief Chavez noted that this order is not meant to be used to pull over vehicles. He indicated that they would be out there to educate the public.

Council Member Baptista asked if the City has fully enforced the education part before doing the administrative citations.

City Manager Ramirez stated that education is ongoing. He has been trying to send communications every other day and has translated them into three languages (English, Spanish, and Punjabi). Mr. Ramirez noted that the educational piece would continue. Moreover, he stated that the officers would be educating the public. Lastly, he mentioned that they made magnets to put on the side of the vehicles that says, "We came to works so that you could stay home for us."

Council Member Baptista asked how it will affect the non-residents who come into Livingstons.

City Manager Ramirez stated that the same rules apply to non-residents.

Council Member Aguilar stated that the guidelines have already been set and will be used when needed.

Council Member Baptista asked if they could explain what administrative citation means.

City Manager Ramirez stated that an administrative citation is something that is kept locally. If someone does receive a citation, they can schedule a meeting with the City Manager to go over the situation. If he deems that the administrative citation was not warranted or necessary, he will waive it. He stated that there are procedures in place that will make it fair.

Council Member Baptista asked what makes this item different from what is already being enforced.

City Manager Ramirez responded that even though the City has the power to issue administrative citations, the intent is to educate the public.

Council Member Aguilar asked if enforcement means that there could potentially be a citation of five hundred dollars.

City Attorney Sanchez stated that was correct.

Council Member Aguilar stated that the City is committed to doing anything in its power to be proactive and prevent any further public health issues in the community. He further noted that the city is not directing its law enforcement officers to be citing people left and right.

Interim Police Chief Soria noted that the stay-at-home order has been active for about three weeks, but they have not had any incidents. He stated that he would continue to educate his officers. He also mentioned that his officers have pamphlets that they can hand out to citizens.

Council Member Aguilar noted that the responsibility lies in the community, not only the officers.

Mayor Samra opened Public Comments at 7:54 p.m.

David Blevins asked if the police officers can pull people over at their discretion and what is the protocol. He also asked how they will prevent people from being intimidated and afraid of the police department. Moreover, Mr. Blevins asked when the stay-at-home order will stop.

City Manager Ramirez responded that they are not giving the officers new powers; the officers already can issue a citation.

City Attorney Sanchez stated that Section 11 of the county's order gives the power to the Police Chief and the Sheriff to enforce the order. The Health and Safety Code provision makes violations of a stay-at-home order a misdemeanor. He noted that under state laws, violations of an order is a crime.

David Blevins asked what steps the City is taking to make sure that the officers are using proper discretion.

Interim Police Chief Soria responded that he had told his officers that he does not want them to stop any vehicles. He noted that the officers have in-car videos and body cameras, so if he sees any misconduct, he will address it.

Clerk's Notes: Council Member Aguilar left the council chambers at 8:02 p.m., and returned at 8:03 p.m.

Katherine Schell-Rodriguez noted that a few people believe that they need to have a letter from their employers in case they are pulled over. She asked if a letter from an employer was required.

Ms. Schell-Rodriguez also mentioned that people are concerned that they will be stopped, and they will be unable to prove that the activity they are doing is going to be an exempt activity according to the county's order. Moreover, she asked for bullet points of what the City will be enforcing.

City Manager Ramirez noted that some businesses in Livingston issued identification cards or a letter to employers to show it to the officers if necessary. For the people that don't have a letter or identification card, they will need to communicate to the officer what they are doing and where they are heading. Moreover, regarding the bullet point question, he will see if he can put out some examples for people so that they can get educated on the situation.

Interim Police Chief Soria pointed out that his officers would not be pulling people over on their vehicles. He stated that he would make sure his officers are aware of everything that is said on the county's order so that they will not infringe the order.

City Manager Ramirez informed Ms. Shell-Rodriguez that many questions could be answered by looking at the frequently asked questions on the county's order.

Jason Roth asked how the city will help the residents who got laid off or fired with water, sewer, and garbage.

City Manager Ramirez noted that the City has communicated to the residents that they will still be responsible for their payments. However, the City will not charge penalties for late payments. He also mentioned that the City is not planning on shutting residents' water, sewer, or garbage.

Jason Roth asked how the City is prepared to provide residents with essential services if there is a national lockdown.

City Manager Ramirez noted that the City would make sure that the residents receive portable water at home, that their garbage is picked up, and that their sewer lines are unplugged. He stated that if there is a lockdown, the residents' essential services will continue to be provided.

Jose Moran asked the council if they can specify a specific end date of the City's order.

City Manager Ramirez responded that in their communication to residents, it states that the City is following the school district's timeline of April 20<sup>th</sup>. He noted that it's hard to put an end date because they don't know what the situation will be.

City Attorney Sanchez added that the county's order states that the shelter will become effective immediately and will continue until it's rescinded, superseded, or amended in writing by the health officer. He also noted that the governor's order has no end date.

Jesus Lopez asked if the council has taken into consideration that the enforcement of the order might be a moot point. He asked the council if it would be best to focus on educating people on the steps they need to take when going home after a day of work as opposed to citing people.

City Manager Ramirez noted that they have been communicating to the public the importance of disinfecting groceries, clean their shoes, and clean highly touched areas when they get home. He also stated that the County Health Department and the City have been dropping off leaflets in all three languages of what they supposed to do to minimize the virus spread. Moreover, Mr. Ramirez shared that there have been other community members who have called and expressed

concerns about Foster Farms and other businesses. That information has been related to those businesses.

Jesus Lopez asked Mr. Ramirez if anyone has approached Foster Farms to provide information to them. He noted that education is the key, not citations.

City Manager Ramirez stated that the City has no authority on how Foster Farms operates within its premises. USDA and the Public Health Department will have that authority. He noted that Foster Farms in Livingston is the most advanced, efficient, and cleanest facility.

Council Member Baptista expressed her appreciation to Interim Police Chief Soria for putting the senior staff with the younger staff to ensure they are not infringing on anybody's rights.

City Manager Ramirez stated that the City had put caution tape around place structures (basketball courts), and people are still crossing them. He said that the City implemented a disinfectant program that will start this week.

City Manager Ramirez stated that they could issue citations already. However, he would like the community to be aware, educated on the situation, and have them ask questions, so when they do get a citation, they can't argue that they were not informed.

Mayor Samra stated that the City's stay-at-home order is already enforceable by the county and state. He noted that most people have been following the guidelines. Moreover, Mr. Samra asked Mr. Sanchez that if the county rescinds its order, will the City's order cancel as well, or will the council need to revoke it at that time.

City Attorney Sanchez informed the council that if the county's order is lifted, there is no order to follow.

Mayor Samra closed Public Comments at 8:22 p.m., as there were no further questions from the public.

Motion: M/S Aguilar/Garcia to adopt Resolution No. 2020-17, Resolution of the Council of the City of Livingston Ratifying Emergency Order Directing all Individuals within the City to Comply with Merced County Health Officer's Order to Stay at Home and Establishing Additional Penalties for Violations. The motion carried 4-0-1 by the roll call vote:

AYES:	Council Members:	Baptista, Aguilar, Garcia, and Samra
NOES:	Council Members:	None
ABSENT:	Council Members:	Kang

Mayor Samra asked for feedback on how the technology worked. He also asked the public to provide suggestions on how to improve the technology since they don't know how long the council meetings will be held telephonically.

## ADJOURNMENT

The special meeting was adjourned by consensus at 8:33 p.m.

---

Deputy City Clerk of the City of Livingston

APPROVED:

---

Mayor or Mayor ProTempore

*The written meeting minutes reflect a summary of specific actions taken by the City Council. They do not necessarily reflect all of the comments or dialogue leading up to the action. All meetings are digitally recorded and are an official record of the meeting's proceedings. Digitally recorded verbatim minutes are available, upon request, and may be obtained at Livingston City Hall.*

## STAFF REPORT

**AGENDA ITEM:**

**Resolution Approving Designation of City Officials as Authorized Agents for Application by Non-State Agencies for Assistance in the Event of Emergency**

**MEETING DATE:** April 21, 2020

**PREPARED BY:** Vanessa L. Portillo – Finance Director

**REVIEWED BY:** Jose Antonio Ramirez, City Manager

---

**RECOMMENDATION:**

Adopt Resolution approving designation of City officials as authorized agents for application by non-state agencies for assistance in the event of emergency.

**BACKGROUND:**

The City is required to have on file with the Office of Emergency Services a resolution (State Form-130) designating certain City officials as authorized agents to execute applications and other documents involving state disaster assistance.

**DISCUSSION:**

The attached resolution, in the form required by the State, updates the designation of City officials necessary for timely execution of documents involving state disaster assistance. The form designates the City Manager and his absence the Police Chief and the Director of Public Works by position titles. When the form is fully signed and forwarded to OES, the City will provide the current names of the authorized agents in the cover letter.

**FISCAL IMPACT:**

This action has no direct impact on the City. However, designating City officials to act, as agents for execution of documents involving state disaster assistance are necessary to facilitate timely reimbursement of eligible expenditures.

**ATTACHMENTS:**

1. Proposed Resolution (State Form 130)



**RESOLUTION NO. 2020 -**

**A RESOLUTION OF THE CITY COUNCIL OF THE CITY OF LIVINGSTON APPROVING THE DESIGNATION OF CITY OFFICIALS AS AUTHORIZED AGENTS FOR APPLICATION BY NON-STATE AGENCIES FOR ASSISTANCE IN THE EVENT OF EMERGENCY**

**WHEREAS**, the attached resolution in the form required by the State updates the designation of City Officials necessary for timely execution of documents in the event of an emergency.

**WHEREAS**, the attached hereto form as **Exhibit A** designates the City Manager and in his absence the Police Chief and Director of Public Works by position titles, and

**NOW, THEREFORE, BE IT RESOLVED** by the City Council of the City of Livingston to adopt this resolution.

Passed and adopted this 21<sup>st</sup> day of April, 2020, by the following vote:

AYES:

NOES:

ABSTAIN:

ABSENT:

---

Gurpal Samra, Mayor  
of the City of Livingston

**ATTEST:**

I, hereby certify, that the foregoing resolution was regularly introduced, passed and adopted at a regular meeting of the City Council of the City of Livingston this 21st day of April, 2020.

---

Monica Cisneros, Deputy City Clerk  
of the City of Livingston

# EXHIBIT A

STATE OF CALIFORNIA  
GOVERNOR'S OFFICE OF EMERGENCY SERVICES  
Cal OES 130

Cal OES ID No: 047-42006-00

## DESIGNATION OF APPLICANT'S AGENT RESOLUTION FOR NON-STATE AGENCIES

BE IT RESOLVED BY THE City Council OF THE City of Livingston  
(Governing Body) (Name of Applicant)

THAT City Manager, OR  
(Title of Authorized Agent)

Chief of Police, OR  
(Title of Authorized Agent)

Director of Public Works  
(Title of Authorized Agent)

is hereby authorized to execute for and on behalf of the City of Livingston, a public entity  
(Name of Applicant)

established under the laws of the State of California, this application and to file it with the California Governor's Office of Emergency Services for the purpose of obtaining certain federal financial assistance under Public Law 93-288 as amended by the Robert T. Stafford Disaster Relief and Emergency Assistance Act of 1988, and/or state financial assistance under the California Disaster Assistance Act.

THAT the City of Livingston, a public entity established under the laws of the State of California,  
(Name of Applicant)

hereby authorizes its agent(s) to provide to the Governor's Office of Emergency Services for all matters pertaining to such state disaster assistance the assurances and agreements required.

### Please check the appropriate box below:

- This is a universal resolution and is effective for all open and future disasters up to three (3) years following the date of approval below.  
 This is a disaster specific resolution and is effective for only disaster number(s) \_\_\_\_\_

Passed and approved this 21 day of April, 2020

\_\_\_\_\_  
(Name and Title of Governing Body Representative)

\_\_\_\_\_  
(Name and Title of Governing Body Representative)

\_\_\_\_\_  
(Name and Title of Governing Body Representative)

### CERTIFICATION

I, Monica Cisneros, duly appointed and Deputy City Clerk of  
(Name) (Title)

the City of Livingston, do hereby certify that the above is a true and correct copy of a  
(Name of Applicant)

Resolution passed and approved by the City Council of the City of Livingston  
(Governing Body) (Name of Applicant)

on the 21 day of April 2020, 20  .

\_\_\_\_\_  
(Signature)

Deputy City Clerk  
(Title)

# STAFF REPORT

**AGENDA ITEM:**        **Initiating Proceedings and Ordering the Preliminary Engineer’s Report for the Annual Levy of Assessments for Fiscal Year 2020/2021 for the Livingston Benefit Assessment Districts, Approving the Engineer’s Report, Declaring the City’s Intention to Levy Annual Assessments Within Such Districts and Appointing a Time and Place for a Public Hearing**

**MEETING DATE:**     **April 21, 2020**

**PREPARED BY:**      **Willdan Financial Services**

**REVIEWED BY:**      **Jose Antonio Ramirez, City Manager**

---

## **RECOMMENDATION:**

Approve Resolution No. 2020- \_\_\_\_\_, Initiating Proceedings and Ordering the Preliminary Engineer’s Report for the Annual Levy of Assessments for Fiscal Year 2020/2021 for the Livingston Benefit Assessment Districts, Approving the Engineer’s Report, Declaring the City’s Intention to Levy Annual Assessments Within Such Districts and Appointing a Time and Place for a Public Hearing.

## **BACKGROUND:**

The City of Livingston annually levies and collects special assessments in the City’s Benefit Assessment Districts to offset the cost of providing the annual maintenance of drainage improvement within specific areas of the City. There are currently eighteen (18) individual districts within the City as follows:

Country Glen	Sundance (Country Villas 1, 2, and 3)
Country Roads	Kensington Park South (Vineyard Estates)
Vinewood Estates	Monte Cristo Estates
Vintage West (Area A & B)	Monte Cristo Estates II (Briarwood)
	Vinewood Estates II (Briarwood)
	Bridgeport Village
	Davante Villas
	Country Lane I (Liberty Square)
	Country Lane II (Country Lane, Kishi)
	Sundance IV (Country Villas IV)
	Strawberry Fields (Mcroy Wilbur)
	Parkside-Forecast
	La Tierra (Rancho Estrada)
	Somerset (Sun Valley Estates)

## **DISCUSSION:**

This resolution initiates proceedings for the annual levy of annual assessments, declares the City’s intention to levy annual assessments, and preliminarily approves the Engineer’s Report for the Districts.

Since no cost of living adjustments are allowed in four Districts, the proposed FY 2020/2021 assessments will remain the unchanged from the previous year's assessment rates for Country Glen, Country Roads, Vintage West (Area A & B) and Vinewood Estates as the assessment rates in these Districts may not be increased over last year's rates until approved through a ballot of the property owners.

The assessments for the Districts known as Bridgeport, Country Lane I (Liberty Square), Country Lane II (Country Lane, Kishi), Davante Villas, Sundance (Country Villas 1, 2, and 3), Kensington Park South (Vineyard Estates), La Tierra (Rancho Estrada), Parkside-Forecast, Monte Cristo, Monte Cristo II (Briarwood), Somerset (Sun Valley Estates), Strawberry Fields, Sundance IV (Country Villas IV), and Vinewood Estates II (Briarwood) were approved by the property owners pursuant to a mailed ballot election conducted in accordance with Article XIII D of the California Constitution.

In each fiscal year following these balloted elections, the City Council may impose the assessments in these Districts at a rate or amount that is less than or equal to the amount authorized for the previous fiscal year after being increased by the approved annual escalation factor, without conducting another mailed ballot election. The approved annual escalation factor for these Districts is based upon the Consumer Price Index, All Urban Consumers, for the San Francisco-Oakland-Hayward Area ("CPI"). The fiscal year 2020/2021 assessment rates within these Districts are proposed to be increased over last year's rates by 3.311%, which is the percentage increase in the CPI from 2018 to 2019,

Pursuant to Proposition 218, The Right to Vote on Taxes Act, new or increased assessments must be approved by a vote of the owners of the property to be assessed. Since the assessment rates are not to be increased by any amount other than the approved CPI, there will be no need for a property owner vote.

Following actions will include a public hearing to be set for May 19, 2020. At that time, the Council will be asked to adopt a resolution confirming assessments and authorizing staff to place the assessments on the annual tax rolls.

**ATTACHMENTS:**

1. Resolution 2020- \_\_\_\_\_
2. Engineer's Report and Budget

**RESOLUTION NO. 2020-\_\_**

**A RESOLUTION OF THE CITY COUNCIL OF THE CITY OF LIVINGSTON INITIATING PROCEEDINGS AND ORDERING THE PRELIMINARY ENGINEER'S REPORT FOR THE ANNUAL LEVY OF ASSESSMENTS FOR FISCAL YEAR 2020/2021 FOR THE LIVINGSTON BENEFIT ASSESSMENT DISTRICTS, APPROVING THE ENGINEER'S REPORT, DECLARING THE CITY'S INTENTION TO LEVY ANNUAL ASSESSMENTS WITHIN SUCH DISTRICTS AND APPOINTING A TIME AND PLACE FOR A PUBLIC HEARING**

**WHEREAS**, the City Council of the City of Livingston, pursuant to the provisions of the Benefit Assessment Act of 1982, Chapter 6.4, Article 4, Section 54703 et seq of the Government Code of the State of California (hereinafter referred to as the "Act") desires to provide funding to pay the costs and expenses of operating, maintaining, monitoring and servicing public drainage improvements and appurtenant facilities located within public places within the boundaries of the Livingston Benefit Assessment Districts (the "Districts") for fiscal year 2020/2021, for the purposes provided thereof in the Act; and

**WHEREAS**, the public interest and convenience require the City to initiate annual proceedings for the levy of assessments within the Districts for fiscal year 2020/2021, for the purposes provided thereof in the Act; and

**WHEREAS**, as a condition of its original approval for development within the City of Livingston (hereinafter referred to as the "City"), the City has required that the developers install drainage improvements adjacent to their Projects, and that the drainage and related improvements be installed to a standard acceptable to the City, and that developers provide a means satisfactory to the City for assuring the continued maintenance, operation, monitoring and servicing of the Improvement Areas and improvements thereto; and

**WHEREAS**, the improvements to be installed, constructed or maintained within the Districts may include installation, construction, monitoring or maintenance of any authorized improvements under the Act, including, but not limited to any drainage facilities or improvements which are necessary or convenient for the maintenance or servicing thereof; and

**WHEREAS**, the individual property owners of the developments are responsible for providing funding towards the costs of the continued maintenance, operation, and servicing of the Improvement Areas and improvements thereto; and

**WHEREAS**, the proposed assessment rates for parcels within the original 4 Districts, together with the 14 other Districts which may be increased annually by the approved CPI rate increase, provide funding for maintenance and operation of the current facilities; and

**WHEREAS**, in order to maintain the facilities at a standard acceptable to the City the assessments within the Districts will need to be levied for fiscal year 2020/2021; and

**WHEREAS**, Proposition 218, the Right to Vote On Taxes Act does hereby require that if the assessment rate is to be increased, a notice of the proposed assessment along with a ballot shall be mailed to all owners of identified parcels within the District, and that the agency shall conduct a public hearing not less than 45 days after the mailing of said notice; and

**WHEREAS**, all assessments subject to annual rate increases, such annual rate increases were previously approved through a successful balloting of the property owners and these assessment increases require no further balloting; and

**WHEREAS**, notices and Assessment Ballots are not required if assessments are not considered increased; and

**WHEREAS**, Willdan Financial Services has prepared an Engineer’s Report (the “Report”) which references the location of each Districts’ boundaries which are benefited by the improvements and the amounts to be assessed against each of the parcels within each; and

**WHEREAS**, the Engineer’s Report, diagrams and assessments have been filed with the City Clerk and are open to public inspection, and may be referred to for all details regarding the improvements, the boundary of the Districts, the assessments, total costs, and description of the parcels to be assessed; and

**WHEREAS**, this City Council has examined and considered the Engineer’s Report, references to the diagrams, the assessments, and the proceedings prior thereto.

**NOW, THEREFORE, BE IT RESOLVED**, that the Livingston City Council hereby adopts Resolution 2020-\_\_\_\_, takes the following actions with respect to the Livingston Benefit Assessment Districts:

Section 1. That the above recitals are true and correct.

Section 2. That the City hereby proposes an annual levy of assessments for the Benefit Assessment Districts, including the following individual Districts:

- |                          |  |
|--------------------------|--|
| Country Glen             | Sundance (Country Villas 1, 2, and 3)    |
| Country Roads            | Kensington Park South (Vineyard Estates) |
| Vinewood Estates         | Monte Cristo Estates                     |
| Vintage West Areas A & B | Monte Cristo Estates II (Briarwood)      |
|                          | Vinewood Estates II (Briarwood)          |
|                          | Bridgeport Village                       |
|                          | Davante Villas                           |
|                          | Country Lane I (Liberty Square)          |
|                          | Country Lane II (Country Lane, Kishi)    |
|                          | Sundance IV (Country Villas IV, Dunmore) |
|                          | Strawberry Fields (Mcroy Wilbur)         |
|                          | Parkside-Forecast                        |
|                          | La Tierra (Rancho Estrada)               |
|                          | Somerset (Sun Valley Estates)            |

Thereon to provide for the following work:

Installation, construction, servicing, operation, monitoring and/or maintenance of any authorized improvements under the Act, including, but not limited to drainage improvements and any facilities which are appurtenant to any of the aforementioned or which are necessary or convenient for the maintenance or servicing thereof including streets.

Section 3. The City Council hereby (1) finds that the public interests and convenience requires and (2) declares its intention to order the approval of the levy and collection of assessments against the assessable lots and parcels of land within such Districts for the fiscal year commencing July 1, 2020 and ending June 30, 2021 to pay the costs and expenses of the improvements described herein. For the Bridgeport Village, Country Lane I (Liberty Square), Country Lane II (Country lane, Kishi), Somerset (Sun Valley Estates), Sundance (Country Villas 1, 2 and 3), Davante Villas, Kensington Park South (Vineyard Estates), La Tierra (Rancho Estrada), Parkside - Forecast, Monte Cristo Estates, Monte Cristo Estates II (Briarwood), Strawberry Fields (Mcroy Wilbur), Sundance IV (Country Villas IV, Dunmore Homes), and Vinewood Estates II (Briarwood) Districts, the assessments proposed by this resolution were approved by the property owners pursuant to a mailed ballot election conducted in accordance with Article XIII D of the California Constitution. For these Zones, in fiscal years subsequent to these approved balloted elections, the City Council may thereafter impose the assessment at any rate or amount that is less than or equal to the amount authorized for the previous fiscal year together with an annual increase equal to the percentage increase of the Consumer Price Index (CPI) of "All Urban Consumers" for the San Francisco-Oakland-Hayward Area (CPI), as determined by the United States Department of Labor without conducting another mailed ballot election. Each year, the Engineer shall compute the percentage of difference between the Annual CPI for the current year and the Annual CPI for the previous year, and shall then adjust the existing assessment by an amount up to, but not to exceed such percentage increase for the following fiscal year. Should the Bureau of Labor Statistics revise such index or discontinue the preparation of such index, the Engineer shall use the revised index or a comparable system as approved by the City Council for determining fluctuations in the cost of living. Rates of all Districts subject to CPI increase shall be increased using the percentage increase provided in the Engineer's Report.

Section 4. The City Manager is directed to cause the preparation of a Written Report in accordance with Article 4 of the Act for the District, and upon completion, to file said report with the City Clerk, who shall then submit the same to the City Council for its consideration.

Section 5. In accordance with the City Council's order, the City's Engineer has filed with the City Clerk the Engineer's Report required by Article 4 of the Act and entitled "Annual Engineer's Report, Benefit Assessment Districts" (the "Report"). All interested persons are referred to the Report for a full and detailed description of the improvements, the proposed annual assessments upon assessable lots and parcels of land within the Districts.

Section 6. The Report has been presented to the City Council and the City Council has duly considered each and every part of the Report.

Section 7. Diagrams for the Districts referencing the areas to be benefited and the amount of the proposed assessment for each parcel assessment (Section 54716 of the Act) assessed for the improvements have been provided within in Appendix "A" and Appendix "B" of the Report. The diagrams, assessments, and improvement plans have been filed with the City Clerk.

Section 8. The diagrams referenced in the Engineer's Report, which indicate by a boundary line the extent of the Districts, is hereby declared to describe the boundaries of the Districts and shall govern for all details as to the extent and location of said Districts.

Section 9. This City Council is satisfied with the correctness of the diagrams and assessments, including the proceedings and all matters relating thereto.



Section 10. The public interest and convenience require and it is the intention of the City Council of the City to levy and collect additional assessments within the Districts for the fiscal year 2020/2021.

Section 11. The City Council hereby finds that each and every part of the Report is sufficient and the City Council hereby preliminarily approves, passes on and adopts the Report as submitted to the City Council and filed with the City Clerk. The preliminary report shall stand as the Report for the purposes of all subsequent proceedings pursuant to this Resolution of Intention.

Section 12. The City Council does hereby reference the Report, which indicates the amount of the proposed assessments, the Districts' boundaries, detailed description of improvements, and the method of assessment. The Report is on file in the office of the City Clerk and reference to the Report is hereby made for all particulars.

Section 13. That notice is hereby given that on the 19th day of May 2020, at the hour 7 p.m. or as soon thereafter as possible, in the City Council Chambers at 1416 "C" Street, in the City of Livingston, the City will hold a public hearing as to the proposed assessments of each District.

Section 14. The City Clerk shall certify to the adoption of this Resolution by the following vote:

AYES:  
NOES:  
ABSENT:  
ABSTAIN:

---

Gurpal Samra, Mayor  
of the City of Livingston

ATTEST:

I, hereby certify that the foregoing Resolution was regularly introduced, passed, and adopted at a regular meeting of the City Council of the City of Livingston, this 21<sup>st</sup> day of April, 2020.

---

Monica Cisneros, Deputy City Clerk  
of the City of Livingston



# **CITY OF LIVINGSTON**

## **ANNUAL ENGINEER'S REPORT**

### **BENEFIT ASSESSMENT DISTRICTS**

**FISCAL YEAR 2020/2021**

**INTENT MEETING: April 21, 2020**  
**PUBLIC HEARING: May 19, 2020**

27368 Via Industria  
Suite 200  
Temecula, CA 92590  
T. 951.587.3500 | 800.755.6864  
F. 951.587.3510

[www.willdan.com](http://www.willdan.com)



# ENGINEER'S REPORT AFFIDAVIT

City of Livingston  
Merced County, State of California


## ***BENEFIT ASSESSMENT DISTRICTS***

This Report describes each District including the improvements, budgets, parcels and assessments to be levied for fiscal year 2020/2021, as they existed at the time of the passage of the resolution of intention. Reference is hereby made to the Merced County Assessor's maps for a detailed description of the lines and dimensions of parcels within each District.


The undersigned respectfully submits the enclosed Report as directed by the City Council.

Dated this \_\_\_\_\_ day of \_\_\_\_\_, 2020.

Willdan Financial Services  
Assessment Engineer

By: \_\_\_\_\_  


Susana Hernandez, Project Manager  
District Administration Services

By: \_\_\_\_\_  


Richard Kopecky  
R. C. E. # 16742



# TABLE OF CONTENTS

I.	OVERVIEW .....	1
	A. INTRODUCTION .....	1
	B. COMPLIANCE WITH CURRENT LEGISLATION .....	1
	C. DISTRICT BOUNDARIES .....	3
II.	PLANS AND SPECIFICATIONS .....	5
	A. DESCRIPTION OF EACH DISTRICT'S SERVICES.....	5
III.	METHOD OF APPORTIONMENT .....	6
	A. BENEFIT ANALYSIS.....	6
	B. ASSESSMENT METHODOLOGY .....	7
	C. ASSESSMENT RATE PER EDU.....	9
IV.	DISTRICT BUDGET .....	10
	A. DESCRIPTION OF BUDGET ITEMS .....	10
	B. DISTRICT BUDGET .....	13
V.	APPENDIX A — DISTRICT BOUNDARY DIAGRAMS .....	16
VI.	APPENDIX B — 2020/2021 ASSESSMENT ROLL .....	17

## I. OVERVIEW

---

### A. Introduction

The City of Livingston (“City”) annually levies and collects special assessments in order to maintain the improvements within eighteen (18) existing Benefit Assessment Districts (“Districts”) within the City.

This Annual Engineer’s Report (“Report”) describes the assessments per parcel for the Districts for fiscal year 2020/2021. The assessments are based on the historical and estimated costs to maintain the improvements that provide a direct and special benefit to properties within each District. These Districts, by the use of special benefit assessments, will provide funding for the maintenance of public drainage improvements. These improvements are made in accordance with the *Benefit Assessment Act of 1982, Chapter 6.4, Division 2, Title 5 of the Government Code of the State of California commencing with Section 54703* (hereafter referred to as the “Code”).

The word “parcel,” for the purposes of this Report, refers to an individual property assigned its own assessment parcel number by the Merced County Assessor’s Office. The Merced County Auditor/Controller uses assessment parcel numbers and specific fund numbers, to identify on the tax roll, properties assessed for special district benefit assessments.

Following consideration of public comments and written protests at a noticed public hearing, and review of the Report, the City Council may order amendments to the Report or confirm the Report as submitted. Following final approval of the Report, and confirmation of the assessments, the Council may order the levy and collection of assessments for fiscal year 2020/2021 pursuant to the Code. In such case, the assessment information will be submitted to the County Auditor/Controller, and included on the property tax roll for each benefiting parcel for fiscal year 2020/2021.

### B. Compliance With Current Legislation

On November 5, 1996, California voters approved Proposition 218. This Constitutional amendment was the latest in a series of initiatives altering the revenue-raising discretion of California local agencies. The provisions of the Proposition are set forth in California Constitutional Articles XIII C and XIII D.

As relevant to the District, California Constitution Article XIII D, Sections 1 through 5, provide for additional substantive and procedural requirements, as outlined below.

In Proposition 218, “Assessments” are defined as:

“... any levy or charge upon real property by an agency for a special benefit conferred upon the real property. ‘Assessment’ includes, but is not limited to, ‘special assessment,’ ‘benefit assessment,’ ‘maintenance assessment’ and ‘special assessment tax.’” Article XIII D Section 2b

Although District assessments are generally collected on the property tax rolls, District “assessments” are not “taxes.” Assessments are distinct from the regular one percent (1%) property tax and property tax debt overrides in that assessment rates are not levied on an ad valorem basis. The levies contained in this report are considered assessments under Proposition 218.

Proposition 218 requires that beginning July 1, 1997, all new and existing assessments (with some exceptions) conform to new substantive and procedural requirements. However, certain assessments are exempted from the conformity requirement until they are increased. Generally, these exemptions include:

- Assessments used exclusively to fund sidewalks, streets, sewers, water, flood control, drainage systems, or vector control.
- Assessments used exclusively for bond repayments, the cessation of which would violate the Contract Impairment Clause of the U.S. Constitution.
- Assessments previously approved by a majority of voters.
- Assessments approved by the persons owning all of the property at the time the assessment was initially imposed.

The Districts formed prior to the passage of Proposition 218, designated as Country Glen, Country Roads, Vinewood Estates, and Vintage West A & B maintain improvements that are exempt from the requirements. However, any new or increased assessments, if proposed, will be subject to the substantive and procedural requirements of Proposition 218.

The Districts Sundance (Country Villas 1, 2 and 3), Kensington Park South (Vineyard Estates), Monte Cristo, Monte Cristo II (Briarwood), Vinewood Estates II (Briarwood), Bridgeport Village and Davante Villas, Country Lane I (Liberty Square), Country Lane II (Country Lane, Kishi), Parkside-Forecast, Sundance IV (Country Villas IV), Strawberry Fields, La Tierra (Rancho Estrada) and Somerset (Sun Valley Estates) were formed after the passage of Proposition 218. As such, these Districts were formed in accordance with the substantive and procedural requirements and property owners were balloted for the assessments. The assessments for these Districts included an annual Consumer Price Index inflator.

### C. District Boundaries

**Country Glen** This District is generally located south of “F” Street, and west of Sun Crest Avenue, in the southwest corner of the City. Parcels within the District are located in the Country Glen Subdivision.

**Country Roads** This District is generally located at the northeast corner of Dwight Way and Walnut Avenue. All parcels within the District are located within the Country Roads Subdivision.

**Vintage West (Area A & B)** This District is located north of Peach Avenue, through and including Burgundy and Gamay Way, west of Hammatt Avenue, through and including Amaretto Way. All parcels are within the Vintage West Subdivision. Area A parcels are generally west of Chianti Way while Area B parcels are generally east of Chardonnay Way.

**Monte Cristo** This District is located on Peach Avenue west of Prusso Street.

**Monte Cristo II (Briarwood)** This District is located on the northeast corner of Peach Avenue and Winton Parkway.

**Vinewood Estates** This District is generally located north of “F” Street, south of “B” Street, and west of Selma Herndon School. All parcels are within the Vinewood Estates Subdivision.

**Vinewood Estates II (Briarwood)** This District is generally located south of “B” street and west of Selma Herndon School. All parcels are northwest of the Vinewood Estates Subdivision.

**Kensington Park South (Vineyard Estates)** This District is located on Dwight Avenue north of Peach Avenue.

**Bridgeport Village** This District is located south of F Street and east of Winton Parkway.

**Davante Villas** This District is located south of F Street and east of Arena Canal.

**Strawberry Fields** This District is located on “I” Street and west of the Arena Canal.

**Sundance (Country Villas 1, 2, and 3)** This District is located southeast of Walnut Avenue and Dwight Way.

**Sundance IV (Country Villas IV)** This District is located east of Dwight Way and approximately 1,311 feet south of Walnut Avenue.



**Parkside-Forecast** This District is located between “F” Street and Peach Avenue, east of Robin.

**Country Lane I (Liberty Square)** This District is located on the southeast corner of Hammatt Avenue and Aspenglen Way.

**Country Lane II (Kishi)** This District is located south of Olive Avenue at Hammatt Avenue.

**La Tierra (Rancho Estrada)** This District is located on the southeast corner of “F” Street and Robin Avenue.

**Somerset (Sun Valley Estates)** This District is located on the south side of Peach Avenue, west of the Arena Canal.

## II. PLANS AND SPECIFICATIONS

---

### A. Description of Each District's Services

The improvements to be serviced and maintained in each District are public drainage improvements and City streets, including, but not limited to: personnel, electrical energy costs, a lift station, detention basin, storm drain pipeline, and all appurtenant facilities required for operation and maintenance of the above-mentioned improvements. Maintenance, servicing and operation shall include, but are not limited to repairing outlets if damaged, cleaning retention basins and repairing damage related to flooding together with implementation of and compliance to applicable municipal storm water quality objectives and State and Regional water quality regulations. Such maintenance, servicing and operation shall be authorized by the City Engineer or the City Manager. The specific Districts are known and designated as:

- Country Glen
- Country Roads
- Vintage West
  - Area A
  - Area B
- Monte Cristo Estates
- Monte Cristo Estates II (Briarwood)
- Vinewood Estates
- Vinewood Estates II (Briarwood)
- Kensington Park South (Vineyard Estates)
- Bridgeport Village
- Davante Villas
- Strawberry Fields
- Sundance (Country Villas 1, 2, and 3)
- Sundance IV (Country Villas IV)
- Parkside - Forecast
- Country Lane I (Liberty Square)
- Country Lane II (Kishi)
- La Tierra (Rancho Estrada)
- Somerset (Sun Valley Estates)

Improvement plans for the above-mentioned areas are more particularly identified and located in plans filed in the office of the City Engineer

### III. METHOD OF APPORTIONMENT

---

#### A. Benefit Analysis

##### BACKGROUND

The Benefit Assessment Act of 1982 provides that assessments may be apportioned upon all assessable lots or parcels of land within a district in proportion to the estimated benefits to be received by each lot or parcel from the improvements in that district. Additionally, Proposition 218 states:

“In any legal action contesting the validity of any assessment, the burden shall be on the agency to demonstrate that the property or properties in question receive a special benefit over and above the benefits conferred on the public at large and that the amount of any contested assessment is proportional to, and no greater than, the benefits conferred on the property or properties in question.” Article XIID Section 4f

Therefore, the agency also has a responsibility to identify the benefits conferred on each parcel, (i.e., “special benefit” versus “general benefit”). Proposition 218 defines special benefit as:

“... a particular and distinct benefit over and above general benefits conferred on real property located in the district or to the public at large. General enhancement of property value does not constitute ‘special benefit.’” Article XIID Section 2i

This does not necessarily mean “special benefit” cannot be “estimated benefit”.

Proposition 218 requires the City to identify all parcels which have a special benefit conferred upon them and upon which an assessment will be imposed. The proportionate special benefit to each parcel shall be determined in relationship to the entirety of the public improvements or the maintenance and operation expenses being provided, and

“Only special benefits are assessable, and an agency shall separate the general benefits from the special benefits conferred on a parcel. Parcels within a district that are owned or used by any agency, the State of California or the United States shall not be exempt from assessment unless the agency can demonstrate by clear and convincing evidence that those publicly owned parcels in fact receive no special benefit.”

##### SPECIAL BENEFIT

Each and every parcel within each District receives a particular and distinct benefit from the improvements in that District over and above general benefits conferred by the improvements.

First, all of the improvements were conditions of approval for the creation or development of the parcels. In order to create or develop the parcels, the City required the original developer to install and guarantee the maintenance of storm water control structures, and appurtenant facilities to serve the parcels. Therefore, each and every parcel within each District could not have been developed in the absence of the installation and promised maintenance of these facilities.

In addition, the improvements continue to confer a particular and distinct special benefit upon parcels within each District because of the nature of the improvements. The proper maintenance of storm water control and appurtenant facilities specially benefit parcels within each District by alleviating excess water during periods of rain. This allows individual parcels to be used to their fullest extent. All of the above-mentioned contributes to a specific enhancement of each of the parcels within each District.

## **GENERAL BENEFIT**

In addition to the special benefits received by the parcels within each District, there are incidental general benefits conferred by the proposed improvements.

The total benefits are thus a combination of the special benefits to the parcels within each District and the general benefits to the public at large and to adjacent property owners. The portion of the total drainage maintenance costs, which are associated with general benefits, will not be assessed to the parcels in each District, but will be paid from other City Funds.

Because the drainage facilities are located immediately adjacent to properties within each District, and are maintained solely for the benefit of the properties within each District, any benefit received by properties outside of each District is merely incidental. It is estimated that the general benefit portion of the benefit received from the improvements for each District is less than one (1%) percent of the total benefit. Nonetheless, the City has agreed to ensure that no property is assessed in excess of the reasonable cost of the proportional special benefit conferred on that property.

## **B. Assessment Methodology**

The net amount to be assessed upon parcels within each District are apportioned by any method, which fairly distributes the net amount among all parcels that receive benefit from improvements within each District.

The benefit formula used within each District may vary. The formula used for each District reflects the composition of the parcels, and the improvements and services provided, to accurately proportion the costs based on the estimated special benefit to each parcel.

Each parcel in a District is assigned a weighting factor known as an Equivalent Dwelling Unit (“EDU”). All single-family residential properties are assigned an EDU of 1.0. The total EDUs in each District is divided into the total Balance to Levy for the District to establish the Levy per EDU (“Rate”). The Rate is then multiplied by the

parcel's individual EDU to establish the parcel's levy amount. An explanation of how the weighting factors were determined can be found in the original District formation documents on file with the City.

The following shows the EDU factors for each property type in a District:

Property Type	EDU Factor	Basis
Developed Residential	1.00	Per Parcel
Developed Multi-Family	1.00	Per Unit
Undeveloped Residential	0.30	Per Acre
Developed Commercial/Industrial	6.00	Per Acre
Undeveloped Commercial/Industrial	0.30	Per Acre
Developed Public	6.00	Per Acre

The total number of EDUs within each District is provided in the District Budget under Section IV. B of this Report.

A residential parcel shall be considered developed if a building permit can be issued on such parcel without further subdivision and the parcel is adjacent to curb and gutter improvements.

The following formulas are used to calculate each property's assessment.

$$\text{Total Balance to Levy} / \text{Total EDU} = \text{Levy per EDU (Rate)}$$

$$\text{Parcel EDU} \times \text{Levy per EDU (Rate)} = \text{Parcel Levy Amount}$$

The table below is a sample levy calculation for a typical residential parcel from each Area of the Vintage West District.

#### SAMPLE LEVY CALCULATION

DISTRICT	PROPERTY TYPE	TOTAL BALANCE TO LEVY	TOTAL EDU	=	LEVY PER EDU	×	PARCEL EDU	=	PARCEL LEVY
Vintage West Area A	Single Family	\$1,839.00	75.00	=	\$24.52	×	1.00	=	\$24.52
Vintage West Area B	Single Family	\$11,014.92	141.00	=	\$78.12	×	1.00	=	\$78.12

All assessed lots or parcels of real property within each District are listed on the Assessment Roll (See Appendix B - 2020/2021 Assessment Roll). The Assessment Roll states the net amount to be assessed upon assessable lands within each District for fiscal year 2020/2021, shows the fiscal year 2020/2021 assessment upon each lot and parcel within each District and describes each assessable lot or parcel of land within each District. These lots and parcels are more particularly described on the County Assessment Roll, which is on file in the office of the Merced County Assessor and by reference is made a part of this report.

### C. Assessment Rate Per EDU

For fiscal year 2020/2021, the assessment rate per EDU for the Sundance (Country Villas 1, 2, and 3), Kensington Park South (Vineyard Estates), Monte Cristo, Monte Cristo II (Briarwood), Vinewood Estates II (Briarwood), Bridgeport Village, Davante Villas, Country Lane I (Liberty Square), Country Lane II (Kishi), Sundance IV (Country Villas IV), Strawberry Fields, Parkside-Forecast, La Tierra (Rancho Estrada), and Somerset (Sun Valley Estates) Districts have been increased by the annual percentage increase in the Consumer Price Index (CPI) of “All Urban Consumers” for the San Francisco-Oakland-Hayward Area (“CPI”) calculated from Annual 2018 to Annual 2019 of 3.311%. Should the Bureau of Labor Statistics revise such index or discontinue the preparation of such index, the Engineer shall use the revised index or a comparable system as approved by the City Council for determining fluctuations in the cost of living. The FY 2020/2021 maximum rates per EDU for each District are shown in the budget section of this Report.

The following table provides the proposed Assessment Rates per EDU of each District to be levied in fiscal year 2020/2021:

District Code	District	Proposed Assessment Rate Per EDU*	Annual Inflator
401	Country Glen	\$43.02	Flat Rate
402	Country Roads	\$17.20	Flat Rate
403	Vintage West Area A	\$24.52	Flat Rate
404	Monte Cristo	\$123.19	CPI
405	Monte Cristo II (Briarwood)	\$123.19	CPI
406	Vinewood Estates	\$44.58	Flat Rate
407	Vinewood Estates II (Briarwood)	\$68.61	CPI
408	Kensington Park South (Vineyard Estat	\$32.89	CPI
409	Bridgeport Viilage	\$124.72	CPI
410	Davante Villas	\$126.47	CPI
411	Strawberry Fields	\$124.72	CPI
412	Sundance (Country Villas 1, 2 & 3)	\$123.14	CPI
413	Sundance IV (Country Villas IV)	\$124.72	CPI
414	Parkside Forcast	\$124.72	CPI
415	Country Lane I (Liberty Square)	\$126.47	CPI
416	Country Lane II (Country Lane, Kishi)	\$126.47	CPI
417	La Tierra (Rancho Estrada)	\$124.72	CPI
418	Vintage West Area B	\$78.12	Flat Rate
420	Somerset (Sun Valley Estates)	\$122.90	CPI

\* Rates have been rounded down to the nearest even penny per Merced County requirements.

## IV. DISTRICT BUDGET

---

### A. Description of Budget Items

The following describes the services and costs that are funded through each District. The budget displays the operations and maintenance expenses necessary broken down under the direct and admin costs.

#### **DIRECT COSTS:**

**Personnel Services** - Includes labor related costs required to properly maintain, service and/or operate the District improvements and appurtenant facilities. Personnel services includes items such as salaries, insurance, retirement, Medicare and personnel expenses broken down in separate categories listed under direct costs.

**Detention Basin/Equip O&M** - Includes non-labor costs of maintaining, servicing and/or operating the Detention Basin improvements and related equipment.

**Storm Drain O&M** - Includes non-labor costs of maintaining and/or serving storm drain improvements.

**Utilities** - Includes costs for electrical energy provided by Pacific Gas and Electric to operate the District utilities.

**Equipment Purchases** - Purchases of equipment to be used to maintain, service and/or operate the District improvements. This and any other budget line item that is zero for the current fiscal year may not be listed shown in the Report's budget.

#### **ADMINISTRATION COSTS:**

**County Administration Fee** — The costs to the District for the County to collect assessments on the property tax bills.

**District Engineering/Administration** — The cost to all particular departments and staff of the City for providing the coordination of District services, operations and maintenance, response to public concerns and education, and procedures associated with the levy and collection of assessments, which are shown as City/District Fees. Also includes the costs of contracting with professionals to provide any additional administrative, legal or engineering services specific to the District, which are shown as Direct Engineering Fees.

#### **LEVY BREAKDOWN:**

**Replenishment/(Use) of Reserve** — Funding transferred from or to the District's Reserve to either offset a portion of the budgeted costs or to replenish the Reserve. The Reserve provides for the collection of funds to operate a District from the time period of July 1 (beginning of the Fiscal Year) through January to compensate for



the approximate six-month delay between the start of the District's fiscal year and the receipt of the collections from the County. If sufficiently funded, the Reserve can eliminate the need for the City to transfer funds from non-district accounts to pay for District costs during this period.

**General Fund (Contribution)/Repayment** — The projected General Fund contribution to the District when projected District expenditures cannot be met by the District's annual assessments or available reserves. A negative amount indicates a projected General Fund contribution while a positive amount represents potential funds available for repayment to the General Fund of a previous contribution.

**Rounding Adjustment** – A necessary rounding adjustment due to limitations of the County property tax system that requires even penny levy amounts to be placed on the secured tax roll.

**Balance to Levy** — This is the total amount to be levied and collected through assessments for the current fiscal year. The balance to levy represents the sum of total direct and administration costs, together with any applicable adjustments to the budget as described above.

## DISTRICT STATISTICS

**Charge Per EDU** – The proposed assessment rate per EDU.

**Maximum Rate per EDU** – For each District, the maximum rate per EDU is the prior year maximum assessment rate of any District not subject to annual rate increases; the maximum rate per EDU in all other Districts is the prior year maximum assessment rate inflated by the annual percentage CPI increase.

**Projected Maximum Assessment** – Represents each District's total EDUs times the respective maximum assessment rate per EDU. Since this amount is not affected by rounding or other County requirements, this amount may vary slightly from the Balance to Levy.

## OPERATING RESERVE

**Projected Beginning Reserve Balance** - The projected fund balance as of July 1, 2020.

**Replenish /(Use) Operating Reserve** — A positive amount increases the levy in order to replenish the reserve (or fund anticipated costs) where a negative amount reduces the levy by using the reserves to offset costs.

**Transfer from/(to) the Special Projects Reserve** — The amount of Operating Reserve monies expected to be transferred to or from the Special Projects

Reserve in order to arrive at an operating reserve balance generally sufficient to fund District expenses for six months, to the extent that funds are available.

**Ending Reserve Balance (est.)** — This amount represents the projected Operating Reserve balance/(deficit) for each District as of June 30, 2021. The optimum ending balance of the Operating Reserve is considered to be an amount sufficient to fund the estimated costs of the District from July 1, 2021 to December 31, 2021.

## **SPECIAL PROJECTS RESERVE**

**Beginning Reserve Balance** — The Special Projects Beginning Reserve Balance is shown as zero as each District's entire beginning reserve balance is shown in the Operating Reserve.

**Replenish /(Use) Special Projects Reserve** — This amount is added to the levy to replenish the reserves and / or to fund anticipated needs of the District.

**Transfer from/(to) the Operating Reserve** — The amount of Operating Reserve monies expected to be transferred to or from the Special Projects Reserve in order to arrive at an operating reserve balance generally sufficient to fund District expenses for six months.

**Ending Reserve Balance (est.)** — The projected balance of funds in the Special Projects Reserve as of June 30, 2021. These funds are held for future rehabilitation projects, replacements, restorations, upgrades of District improvements or other improvements allowed by the Act. Periodically, funds held in a Special Projects Reserve may be needed to respond to changing maintenance needs of the improvements or other factors. Accordingly, any or all funds held in a Special Projects Reserve are subject to transfer into the same District's Operating Reserve, at the discretion of the Public Works Director, in order to provide for the replacement, maintenance, servicing and operation of the improvements.

## B. District Budget

Description	Country Glen	Country Roads	Vintage West Area A	Monte Cristo	Monte Cristo II (Briarwood)	Vinewood Estates	Vinewood Estates II (Briarwood)
<b>Direct Costs</b>							
Salaries	\$337	\$598	\$320	\$1,288	\$1,335	\$963	\$172
Group Insurance	114	204	110	442	458	330	58
FICA - Medicare	5	9	5	19	19	14	2
PERS - Employer Contribution	64	115	62	247	256	185	33
PERS - Employee Contribution	8	14	8	31	32	23	4
Unemployment Insurance	2	3	2	7	8	6	1
Worker's Compensation	65	117	100	240	244	185	32
Uniform Expense	4	8	4	17	18	12	2
Computer Support Agreements	1	3	1	6	6	4	1
Detention Basin Equip. O & M	23	42	22	96	99	67	13
Utilities	546	992	530	2,273	2,344	1,581	297
Insurance	7	13	7	31	32	21	4
Comm/Cell Phones/Telephone	7	13	7	29	30	20	4
Advertisement	5	8	4	19	20	13	3
Miscellaneous Expenditures	46	84	45	193	199	134	25
<b>Direct Costs (subtotal)</b>	<b>\$1,235</b>	<b>\$2,222</b>	<b>\$1,228</b>	<b>\$4,938</b>	<b>\$5,100</b>	<b>\$3,559</b>	<b>\$650</b>
<b>Administration Costs</b>							
County Administration Fees	\$66	\$120	\$20	\$73	\$74	\$94	\$56
City/District Fees	134	244	130	559	576	388	73
Direct Engineer Fee	88	160	85	366	378	255	48
<b>Administration (subtotal)</b>	<b>\$288</b>	<b>\$524</b>	<b>\$236</b>	<b>\$998</b>	<b>\$1,028</b>	<b>\$737</b>	<b>\$177</b>
<b>Total Direct and Admin Costs</b>	<b>\$1,523</b>	<b>\$2,746</b>	<b>\$1,464</b>	<b>\$5,936</b>	<b>\$6,127</b>	<b>\$4,296</b>	<b>\$826</b>
Replenishment /(Use) of Reserve	370	694	375	1,948	2,004	1,187	203
General Fund (Contribution)/Repayment							
Rounding Adjustment				(0.38)	(0.40)		(0.07)
<b>Balance to Levy</b>	<b>\$1,892.88</b>	<b>\$3,440.00</b>	<b>\$1,839.00</b>	<b>\$7,884.16</b>	<b>\$8,130.54</b>	<b>\$5,483.34</b>	<b>\$1,029.15</b>
<b>Charge Per EDU*</b>	<b>\$43.02</b>	<b>\$17.20</b>	<b>\$24.52</b>	<b>\$123.19</b>	<b>\$123.18</b>	<b>\$44.58</b>	<b>\$68.60</b>
Total EDUs	44	200	75	64	66	123	15
Total Levied Parcels	44	200	75	64	66	123	15
Maximum Rate Per EDU	\$43.0200	\$17.2000	\$24.5200	\$123.1960	\$123.1960	\$44.5800	\$68.6146
Projected Maximum Assessment	\$1,893	\$3,440	\$1,839	\$7,885	\$8,131	\$5,483	\$1,029
<b>Operating Reserve</b>							
Projected Beginning Reserve Balance	\$3,434	\$2,510	\$12,789	\$3,320	\$2,417	\$16,935	\$8,010
Replenish /(Use) Operating Reserve	370	694	375	1,948	2,004	1,187	203
Transfer fm/(to) Spec Projects Reserve	(3,043)	(1,831)	(12,433)	(2,300)	(1,357)	(15,974)	(7,800)
<b>Ending Reserve Balance (est.)</b>	<b>\$761</b>	<b>\$1,373</b>	<b>\$731</b>	<b>\$2,969</b>	<b>\$3,064</b>	<b>\$2,148</b>	<b>\$413</b>
<b>Special Projects Reserve</b>							
Beginning Reserve Balance (7-1-20)	\$0	\$0	\$0	\$0	\$0	\$0	\$0
Transfer from / (to) Operating Reserve	3,043	1,831	12,433	2,300	1,357	15,974	7,800
<b>Ending Reserve Balance (est.)</b>	<b>\$3,043</b>	<b>\$1,831</b>	<b>\$12,433</b>	<b>\$2,300</b>	<b>\$1,357</b>	<b>\$15,974</b>	<b>\$7,800</b>

\* Rates have been rounded to nearest even penny per Merced County Requirements.

## District Budget (Continued)

Description	Kensington Park South (Vineyard Estates)	Bridgeport Village	Davante Villas	Strawberry Fields	Sundance (Country Villas 1, 2 & 3)	Sundance IV (Country Villas IV)	Parkside Forecast
<b>Direct Costs</b>							
Salaries	\$165	\$1,684	\$3,178	\$334	\$3,622	\$1,986	\$3,786
Group Insurance	56	576	1,088	141	1,241	680	1,297
FICA - Medicare	2	24	46	5	52	29	55
PERS - Employer Contribution	31	323	609	65	695	381	726
PERS - Employee Contribution	4	40	75	3	86	47	90
Unemployment Insurance	1	10	18	2	21	11	22
Worker's Compensation	31	305	580	0	658	363	690
Uniform Expense	2	25	58	3	56	29	58
Computer Support Agreements	1	9	321	1	20	10	21
Detention Basin Equip. O & M	12	141	250	17	309	160	323
Utilities	285	3,323	7,564	395	7,282	3,778	7,613
Insurance	4	45	103	5	99	51	103
Comm/Cell Phones/Telephone	4	42	96	5	93	48	97
Advertisement	2	28	64	3	62	32	65
Miscellaneous Expenditures	24	282	641	33	617	320	645
<b>Direct Costs (subtotal)</b>	<b>\$624</b>	<b>\$6,857</b>	<b>\$14,690</b>	<b>\$1,013</b>	<b>\$14,911</b>	<b>\$7,925</b>	<b>\$15,590</b>
<b>Administration Costs</b>							
County Administration Fees	\$61	\$79	\$104	\$53	\$113	\$84	\$115
City/District Fees	70	817	1,859	97	1,790	928	1,871
Direct Engineer Fee	46	536	1,220	64	1,174	609	1,227
<b>Administration (subtotal)</b>	<b>\$177</b>	<b>\$1,431</b>	<b>\$3,183</b>	<b>\$214</b>	<b>\$3,077</b>	<b>\$1,621</b>	<b>\$3,213</b>
Total Direct and Admin Costs	\$800	\$8,288	\$17,873	\$1,227	\$17,988	\$9,547	\$18,803
Replenishment /(Use) of Reserve	186	1,939	1,477	(478)	4,055	2,551	4,271
General Fund (Contribution)/Repayment							
Rounding Adjustment	(0.05)		(0.06)	(0.01)	(1.21)	(0.04)	(0.08)
<b>Balance to Levy</b>	<b>\$986.70</b>	<b>\$10,227.24</b>	<b>\$19,349.91</b>	<b>\$748.32</b>	<b>\$22,042.06</b>	<b>\$12,098.03</b>	<b>\$23,073.57</b>
Charge Per EDU*	\$32.88	\$124.72	\$126.47	\$124.72	\$123.14	\$124.72	\$124.72
Total EDUs	30	82	153	6	179	97	185
Total Levied Parcels	30	82	153	6	179	97	185
Maximum Rate Per EDU	\$32.8917	\$124.7224	\$126.4704	\$124.7224	\$123.1468	\$124.7224	\$124.7224
Projected Maximum Assessment	\$987	\$10,227	\$19,350	\$748	\$22,043	\$12,098	\$23,074
<b>Operating Reserve</b>							
Projected Beginning Reserve Balance	\$283	\$6,551	\$5,722	\$560	\$9,936	\$1,490	\$2,169
Replenish /(Use) Operating Reserve	186	1,939	1,477	(478)	4,055	2,551	4,271
Transfer fm/(to) Spec Projects Reserve	(70)	(4,347)	0	0	(4,998)	0	0
<b>Ending Reserve Balance (est.)</b>	<b>\$400</b>	<b>\$4,144</b>	<b>\$7,199</b>	<b>\$82</b>	<b>\$8,994</b>	<b>\$4,041</b>	<b>\$6,440</b>
<b>Special Projects Reserve</b>							
Beginning Reserve Balance (7-1-20)	\$0	\$0	\$0	\$0	\$0	\$0	\$0
Transfer from / (to) Operating Reserve	70	4,347	0	0	4,998	0	0
<b>Ending Reserve Balance (est.)</b>	<b>\$70</b>	<b>\$4,347</b>	<b>\$0</b>	<b>\$0</b>	<b>\$4,998</b>	<b>\$0</b>	<b>\$0</b>

\* Rates have been rounded to nearest even penny per Merced County Requirements

**District Budget  
(Continued)**

Description	Country Lane I (Liberty Square)	Country Lane II (Country Lane, Kishi)	La Tierra (Rancho Estrada)	Vintage West Area B	Somerset (Sun Valley Estates)
<b>Direct Costs</b>					
Salaries	\$1,159	\$3,261	\$1,571	\$1,737	2637
Group Insurance	397	1,118	539	572	894
FICA - Medicare	17	47	23	25	38
PERS - Employer Contribution	223	626	301	333	501
PERS - Employee Contribution	28	78	37	45	64
Unemployment Insurance	7	19	9	10	15
Worker's Compensation	210	595	290	370	574
Uniform Expense	17	48	24	24	41
Computer Support Agreements	6	17	8	9	15
Detention Basin Equip. O & M	93	267	132	135	230
Utilities	2,195	6,299	3,105	3,175	5,425
Insurance	30	85	42	43	74
Comm/Cell Phones/Telephone	28	80	39	40	69
Advertisement	19	53	26	27	46
Miscellaneous Expenditures	186	534	263	269	460
<b>Direct Costs (subtotal)</b>	<b>\$4,613</b>	<b>\$13,128</b>	<b>\$6,410</b>	<b>\$6,814</b>	<b>\$11,082</b>
<b>Administration Costs</b>					
County Administration Fees	\$70	\$210	\$77	\$108	\$97
City/District Fees	539	1,548	763	780	1,333
Direct Engineer Fee	354	1,016	501	512	875
<b>Administration (subtotal)</b>	<b>\$963</b>	<b>\$2,774</b>	<b>\$1,341</b>	<b>\$1,400</b>	<b>\$2,305</b>
Total Direct and Admin Costs	\$5,577	\$15,902	\$7,751	\$8,214	\$13,387
Replenishment /(Use) of Reserve	1,506	3,954	1,852	2,801	2,958
General Fund (Contribution)/Repayment					
Rounding Adjustment	(0.02)	(0.06)	(0.01)		
<b>Balance to Levy</b>	<b>\$7,082.32</b>	<b>\$19,855.79</b>	<b>\$9,603.62</b>	<b>\$11,014.92</b>	<b>\$16,345.78</b>
Charge Per EDU*	\$126.47	\$126.47	\$124.72	\$78.12	\$122.90
Total EDUs	56	157	77	141	133
Total Levied Parcels	56	167	77	141	133
Maximum Rate Per EDU	\$126.4704	\$126.4704	\$124.7224	\$78.1200	\$122.9006
Projected Maximum Assessment	\$7,082	\$19,856	\$9,604	\$11,015	\$16,346
<b>Operating Reserve</b>					
Projected Beginning Reserve Balance	\$944	(\$1,102)	\$1,133	\$24,066	\$2,895
Replenish /(Use) Operating Reserve	1,506	3,954	1,852	2,801	2,958
Transfer fm/(to) Spec Projects Reserve	(338)	0	(890)	(22,760)	(840)
<b>Ending Reserve Balance (est.)</b>	<b>\$2,111</b>	<b>\$2,852</b>	<b>\$2,096</b>	<b>\$4,107</b>	<b>\$5,014</b>
<b>Special Projects Reserve</b>					
Beginning Reserve Balance (7-1-20)	\$0	\$0	\$0	\$0	\$0
Transfer from / (to) Operating Reserve	338	0	890	22,760	840
<b>Ending Reserve Balance (est.)</b>	<b>\$338</b>	<b>\$0</b>	<b>\$890</b>	<b>\$22,760</b>	<b>\$840</b>

\* Rates have been rounded to nearest even penny per Merced County Requirements.



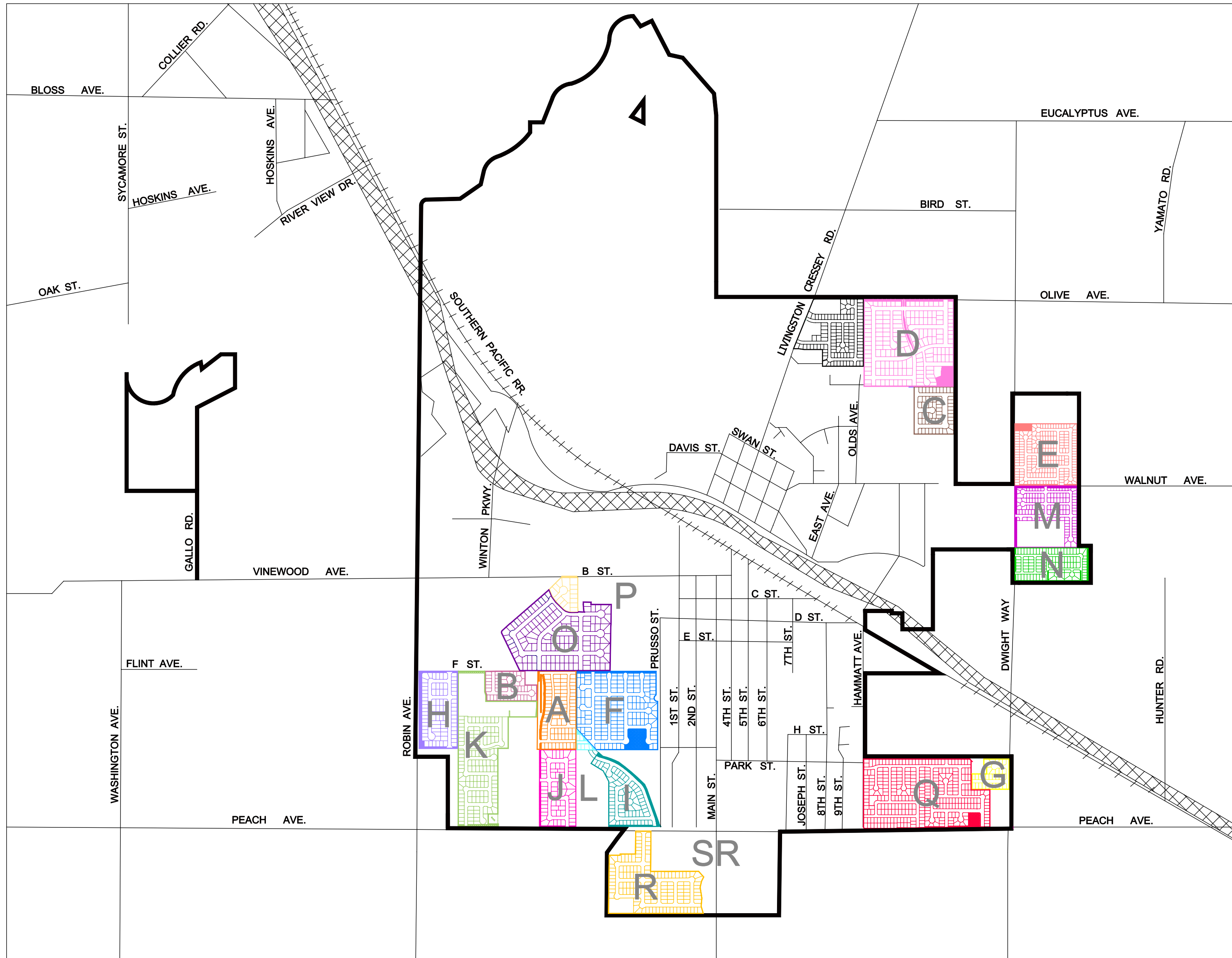
## **V. APPENDIX A — DISTRICT BOUNDARY DIAGRAMS**

---

The Boundary Diagram for each District have been previously submitted to the City Clerk in the format required under the Act and are, by reference, hereby made part of this Report. The Boundary Diagrams are available for inspection at the office of the City Clerk during normal business hours. An overview map showing the general location of the boundaries of each of the City's Benefit Assessment Districts is provided on the follow page.

The lines and dimensions of each lot or parcel within the Districts are those lines and dimensions shown on the maps of the Assessor of the County of Merced, for the year when this Report was prepared, and are also incorporated by reference herein and made part of this Report.

# CITY OF LIVINGSTON BENEFIT ASSESSMENT DISTRICTS



**LEGEND:**

- BOUNDARY LINE
- A BRIDGEPORT VILLAGE
- B COUNTRY GLEN
- C COUNTRY LANE I (LIBERTY SQUARE)
- D COUNTRY LANE II (KISHI)
- E COUNTRY ROADS
- F DAVANTE VILLAS
- G KENSINGTON PARK SOUTH (VINEYARD ESTATES)
- H LA TIERRA
- I MONTE CRISTO ESTATES
- J MONTE CRISTO ESTATES II
- K PARKSIDE
- L STRAWBERRY FIELDS
- M SUNDANCE (COUNTRY VILLAS)
- N SUNDANCE IV
- O VINEWOOD ESTATES
- P VINEWOOD ESTATES (BRIARWOOD)
- Q VINTAGE WEST
- R SOMERSET (SUN VALLEY ESTATES)
- HIGHWAY 99

\*\* REVISED JUNE 27, 2007



## **VI. APPENDIX B — 2020/2021 ASSESSMENT ROLL**

---

Parcel identification, for each lot or parcel within the District, shall be the parcel as shown on the Merced County Assessor's map for the year in which this Report is prepared. The land use classification for each parcel is based on the Merced County Assessor's Roll. A listing of parcels assessed within each District, along with the corresponding assessment amount of each, is provided in the following pages.

Non-assessable lots or parcels may include areas of public streets and other roadways (typically not assigned an APN by the County); dedicated public easements, open space areas and rights-of-ways including public greenbelts and parkways; utility rights-of-ways; common areas; landlocked parcels, small parcels vacated by the County, bifurcated lots, and any other property that cannot be developed. These types of parcels are considered to receive little or no benefit from the improvements and are therefore exempted from assessment. Properties outside the District boundary receive no direct or special benefits from the improvements provided by the District and are not assessed.

Approval of this Report (as submitted or as modified) confirms the method of apportionment and the maximum assessment rate to be levied against each eligible parcel and thereby constitutes the approved levy and collection of assessments for the fiscal year. The parcels and the amount of assessment to be levied shall be submitted to the County Auditor/Controller and included on the property tax roll for the fiscal year.

If any parcel submitted for collection is identified by the County Auditor/Controller to be an invalid parcel number for the current fiscal year, a corrected parcel number and/or new parcel numbers will be identified and resubmitted to the County Auditor/Controller. The assessment amount to be levied and collected for the resubmitted parcel or parcels shall be based on the method of apportionment and assessment rate approved in this Report. Therefore, if a single parcel has changed to multiple parcels, the assessment amount applied to each of the new parcels shall be recalculated and applied according to the approved method of apportionment and assessment rate rather than a proportionate share of the original assessment.

**City of Livingston**  
**BAD - Country Glen**  
**Fiscal Year 2020/21 Preliminary Assessment Roll**

ASSESSOR'S PARCEL NUMBER	SITUS	ADDRESS	EDU	CHARGE
022-062-001-000	337	PARADISE DR	1.0	43.02
022-062-002-000	349	PARADISE DR	1.0	43.02
022-062-003-000	361	PARADISE DR	1.0	43.02
022-062-004-000	373	PARADISE DR	1.0	43.02
022-063-001-000	915	HILLTOP AVE	1.0	43.02
022-063-002-000	931	HILLTOP AVE	1.0	43.02
022-063-003-000	947	HILLTOP AVE	1.0	43.02
022-063-004-000	963	HILLTOP AVE	1.0	43.02
022-063-005-000	979	HILLTOP AVE	1.0	43.02
022-063-006-000	995	HILLTOP AVE	1.0	43.02
022-067-026-000	996	HILLTOP AVE	1.0	43.02
022-067-027-000	980	HILLTOP AVE	1.0	43.02
022-067-028-000	964	HILLTOP AVE	1.0	43.02
022-067-029-000	948	HILLTOP AVE	1.0	43.02
022-067-030-000	932	HILLTOP AVE	1.0	43.02
022-067-031-000	916	HILLTOP DR	1.0	43.02
022-071-001-000	988	AUBURN CT	1.0	43.02
022-071-002-000	976	AUBURN CT	1.0	43.02
022-071-003-000	968	AUBURN CT	1.0	43.02
022-071-004-000	960	AUBURN CT	1.0	43.02
022-071-005-000	948	AUBURN CT	1.0	43.02
022-071-006-000	936	AUBURN CT	1.0	43.02
022-071-007-000	928	AUBURN CT	1.0	43.02
022-071-008-000	920	AUBURN CT	1.0	43.02
022-071-009-000	912	AUBURN CT	1.0	43.02
022-071-011-000	915	AUBURN CT	1.0	43.02
022-071-012-000	925	AUBURN CT	1.0	43.02
022-071-013-000	933	AUBURN CT	1.0	43.02
022-071-014-000	414	PARADISE CT	1.0	43.02
022-071-015-000	426	PARADISE CT	1.0	43.02
022-071-016-000	440	PARADISE CT	1.0	43.02
022-071-017-000	452	PARADISE CT	1.0	43.02
022-071-018-000	466	PARADISE CT	1.0	43.02
022-071-019-000	482	PARADISE CT	1.0	43.02
022-071-020-000	498	PARADISE CT	1.0	43.02
022-071-021-000	499	PARADISE CT	1.0	43.02
022-071-022-000	483	PARADISE CT	1.0	43.02
022-071-023-000	467	PARADISE CT	1.0	43.02
022-071-024-000	453	PARADISE CT	1.0	43.02
022-071-025-000	441	PARADISE CT	1.0	43.02
022-071-026-000	427	PARADISE CT	1.0	43.02
022-071-027-000	415	PARADISE CT	1.0	43.02
022-072-001-000	385	PARADISE DR	1.0	43.02
022-072-002-000	399	PARADISE DR	1.0	43.02

Summary Fields	Value
Number of Parcels to be Levied	44
Total EDUs	44.00
Total Charges	\$1,892.88

**City of Livingston**  
**BAD - Country Roads**  
**Fiscal Year 2020/21 Preliminary Assessment Roll**

ASSESSOR'S PARCEL NUMBER	SITUS	ADDRESS	EDU	CHARGE
143-271-001-000	828	DWIGHT WAY	1.0	17.20
143-271-002-000	824	MAPLE AVE	1.0	17.20
143-271-003-000	812	MAPLE AVE	1.0	17.20
143-271-004-000	800	MAPLE AVE	1.0	17.20
143-271-005-000	788	MAPLE AVE	1.0	17.20
143-271-006-000	776	MAPLE AVE	1.0	17.20
143-271-007-000	780	DWIGHT WAY	1.0	17.20
143-271-008-000	792	DWIGHT WAY	1.0	17.20
143-271-009-000	804	DWIGHT WAY	1.0	17.20
143-271-010-000	816	DWIGHT WAY	1.0	17.20
143-272-001-000	708	DWIGHT WAY	1.0	17.20
143-272-002-000	720	DWIGHT WAY	1.0	17.20
143-272-003-000	732	DWIGHT WAY	1.0	17.20
143-272-004-000	744	DWIGHT WAY	1.0	17.20
143-272-005-000	756	DWIGHT WAY	1.0	17.20
143-272-006-000	768	DWIGHT WAY	1.0	17.20
143-272-007-000	764	MAPLE AVE	1.0	17.20
143-272-008-000	752	MAPLE AVE	1.0	17.20
143-272-009-000	740	MAPLE AVE	1.0	17.20
143-272-010-000	726	MAPLE AVE	1.0	17.20
143-272-011-000	712	MAPLE AVE	1.0	17.20
143-272-012-000	2832	ELM ST	1.0	17.20
143-272-013-000	2836	ELM ST	1.0	17.20
143-272-014-000	2842	ELM ST	1.0	17.20
143-272-015-000	2850	ELM ST	1.0	17.20
143-272-016-000	2858	ELM ST	1.0	17.20
143-272-017-000	2866	ELM ST	1.0	17.20
143-272-018-000	2872	ELM ST	1.0	17.20
143-272-019-000	2880	ELM ST	1.0	17.20
143-272-020-000	2886	ELM ST	1.0	17.20
143-272-021-000	2890	ELM ST	1.0	17.20
143-272-022-000	2896	ELM ST	1.0	17.20
143-273-001-000	817	MAPLE AVE	1.0	17.20
143-273-002-000	805	MAPLE AVE	1.0	17.20
143-273-003-000	793	MAPLE AVE	1.0	17.20
143-273-004-000	781	MAPLE AVE	1.0	17.20
143-273-005-000	769	MAPLE AVE	1.0	17.20
143-273-006-000	757	MAPLE AVE	1.0	17.20
143-273-007-000	2837	ELM ST	1.0	17.20
143-273-008-000	2843	ELM ST	1.0	17.20
143-273-009-000	2851	ELM ST	1.0	17.20
143-273-010-000	2859	ELM ST	1.0	17.20
143-273-011-000	2865	ELM ST	1.0	17.20
143-273-012-000	2871	ELM ST	1.0	17.20
143-273-013-000	2879	ELM ST	1.0	17.20
143-273-014-000	2885	ELM ST	1.0	17.20
143-273-015-000	2889	ELM ST	1.0	17.20
143-273-016-000	2897	ELM ST	1.0	17.20
143-273-017-000	2894	BIRCH ST	1.0	17.20
143-273-018-000	2892	BIRCH ST	1.0	17.20
143-273-019-000	2888	BIRCH ST	1.0	17.20
143-273-020-000	2882	BIRCH ST	1.0	17.20
143-273-021-000	2874	BIRCH ST	1.0	17.20

**City of Livingston**  
**BAD - Country Roads**  
**Fiscal Year 2020/21 Preliminary Assessment Roll**

ASSESSOR'S PARCEL NUMBER	SITUS	ADDRESS	EDU	CHARGE
143-273-022-000	2868	BIRCH ST	1.0	17.20
143-273-023-000	2860	BIRCH ST	1.0	17.20
143-273-024-000	763	ALDER ST	1.0	17.20
143-273-025-000	775	ALDER ST	1.0	17.20
143-273-026-000	787	ALDER ST	1.0	17.20
143-273-027-000	799	ALDER WAY	1.0	17.20
143-273-028-000	2850	BLACK PINE WAY	1.0	17.20
143-274-001-000	2867	BIRCH ST	1.0	17.20
143-274-002-000	2873	BIRCH ST	1.0	17.20
143-274-003-000	2881	BIRCH ST	1.0	17.20
143-274-004-000	2887	BIRCH ST	1.0	17.20
143-274-005-000	2891	BIRCH ST	1.0	17.20
143-274-006-000	2895	BIRCH ST	1.0	17.20
143-274-007-000	2899	BIRCH ST	1.0	17.20
143-274-008-000	2901	BIRCH ST	1.0	17.20
143-274-009-000	2915	BIRCH ST	1.0	17.20
143-274-010-000	785	CEDAR LN	1.0	17.20
143-274-011-000	795	CEDAR LN	1.0	17.20
143-274-012-000	801	CEDAR LN	1.0	17.20
143-274-013-000	2914	BLACK PINE WAY	1.0	17.20
143-274-014-000	2900	BLACK PINE WAY	1.0	17.20
143-274-015-000	2898	BLACK PINE WAY	1.0	17.20
143-274-016-000	2894	BLACK PINE WAY	1.0	17.20
143-274-017-000	2892	BLACK PINE WAY	1.0	17.20
143-274-018-000	2888	BLACK PINE WAY	1.0	17.20
143-274-019-000	2882	BLACK PINE WAY	1.0	17.20
143-274-020-000	2874	BLACK PINE WAY	1.0	17.20
143-274-021-000	800	ALDER WAY	1.0	17.20
143-275-001-000	700	SYCAMORE ST	1.0	17.20
143-275-002-000	710	SYCAMORE ST	1.0	17.20
143-275-003-000	724	SYCAMORE ST	1.0	17.20
143-275-004-000	746	SYCAMORE ST	1.0	17.20
143-275-005-000	760	SYCAMORE ST	1.0	17.20
143-275-006-000	768	SYCAMORE ST	1.0	17.20
143-275-007-000	771	CEDAR CT	1.0	17.20
143-275-008-000	761	CEDAR CT	1.0	17.20
143-275-009-000	747	CEDAR CT	1.0	17.20
143-275-010-000	729	CEDAR CT	1.0	17.20
143-275-011-000	709	CEDAR CT	1.0	17.20
143-275-012-000	702	CEDAR CT	1.0	17.20
143-275-013-000	712	CEDAR CT	1.0	17.20
143-275-014-000	722	CEDAR CT	1.0	17.20
143-275-015-000	734	CEDAR CT	1.0	17.20
143-275-016-000	742	CEDAR CT	1.0	17.20
143-275-017-000	758	CEDAR CT	1.0	17.20
143-275-018-000	770	CEDAR CT	1.0	17.20
143-275-019-000	776	CEDAR ST	1.0	17.20
143-275-020-000	788	CEDAR ST	1.0	17.20
143-275-021-000	794	CEDAR LN	1.0	17.20
143-275-022-000	800	CEDAR LN	1.0	17.20
143-275-023-000	806	CEDAR LN	1.0	17.20
143-281-002-000	924	DWIGHT WAY	1.0	17.20
143-281-003-000	912	DWIGHT WAY	1.0	17.20

**City of Livingston**  
**BAD - Country Roads**  
**Fiscal Year 2020/21 Preliminary Assessment Roll**

ASSESSOR'S PARCEL NUMBER	SITUS	ADDRESS	EDU	CHARGE
143-281-005-000	888	DWIGHT WAY	1.0	17.20
143-281-006-000	876	DWIGHT WAY	1.0	17.20
143-281-007-000	864	DWIGHT WAY	1.0	17.20
143-281-008-000	852	DWIGHT WAY	1.0	17.20
143-281-009-000	840	DWIGHT WAY	1.0	17.20
143-281-010-000	836	MAPLE CT	1.0	17.20
143-281-011-000	848	MAPLE CT	1.0	17.20
143-281-012-000	860	MAPLE CT	1.0	17.20
143-281-013-000	872	MAPLE CT	1.0	17.20
143-281-014-000	884	MAPLE CT	1.0	17.20
143-281-015-000	896	MAPLE CT	1.0	17.20
143-281-016-000	908	MAPLE CT	1.0	17.20
143-281-017-000	920	MAPLE CT	1.0	17.20
143-281-018-000	913	MAPLE CT	1.0	17.20
143-281-019-000	901	MAPLE CT	1.0	17.20
143-281-020-000	889	MAPLE CT	1.0	17.20
143-281-021-000	877	MAPLE CT	1.0	17.20
143-281-022-000	865	MAPLE CT	1.0	17.20
143-281-023-000	853	MAPLE CT	1.0	17.20
143-281-024-000	841	MAPLE CT	1.0	17.20
143-281-025-000	2843	BLACK PINE WAY	1.0	17.20
143-281-026-000	2851	BLACK PINE WAY	1.0	17.20
143-281-027-000	2859	BLACK PINE WAY	1.0	17.20
143-281-028-000	2865	BLACK PINE WAY	1.0	17.20
143-281-029-000	2871	BLACK PINE WAY	1.0	17.20
143-281-030-000	2885	BLACK PINE WAY	1.0	17.20
143-281-031-000	2895	BLACK PINE WAY	1.0	17.20
143-281-032-000	2899	BLACK PINE WAY	1.0	17.20
143-281-033-000	801	ZELKOVA WAY	1.0	17.20
143-281-034-000	817	ZELKOVA WAY	1.0	17.20
143-281-035-000	2892	AMBER CT	1.0	17.20
143-281-036-000	2888	AMBER CT	1.0	17.20
143-281-037-000	2882	AMBER CT	1.0	17.20
143-281-038-000	2874	AMBER CT	1.0	17.20
143-281-039-000	2868	AMBER CT	1.0	17.20
143-281-040-000	2864	AMBER CT	1.0	17.20
143-281-041-000	2858	AMBER CT	1.0	17.20
143-281-042-000	2859	AMBER CT	1.0	17.20
143-281-043-000	2869	AMBER CT	1.0	17.20
143-281-044-000	2865	AMBER CT	1.0	17.20
143-281-045-000	2867	AMBER CT	1.0	17.20
143-281-046-000	2873	AMBER CT	1.0	17.20
143-281-047-000	2881	AMBER CT	1.0	17.20
143-281-048-000	2887	AMBER CT	1.0	17.20
143-281-049-000	2891	AMBER CT	1.0	17.20
143-281-050-000	827	ZELKOVA WAY	1.0	17.20
143-281-051-000	2906	EVERGREEN CT	1.0	17.20
143-281-052-000	2900	EVERGREEN CT	1.0	17.20
143-281-053-000	2894	EVERGREEN CT	1.0	17.20
143-281-054-000	2882	EVERGREEN CT	1.0	17.20
143-281-055-000	2876	EVERGREEN CT	1.0	17.20
143-281-056-000	2870	EVERGREEN CT	1.0	17.20
143-281-057-000	2864	EVERGREEN CT	1.0	17.20

**City of Livingston**  
**BAD - Country Roads**  
**Fiscal Year 2020/21 Preliminary Assessment Roll**

ASSESSOR'S PARCEL NUMBER	SITUS	ADDRESS	EDU	CHARGE
143-281-058-000	2858	EVERGREEN CT	1.0	17.20
143-281-059-000	2859	EVERGREEN CT	1.0	17.20
143-281-060-000	2865	EVERGREEN CT	1.0	17.20
143-281-061-000			1.0	17.20
143-281-062-000	2877	EVERGREEN CT	1.0	17.20
143-281-063-000	2881	EVERGREEN CT	1.0	17.20
143-281-064-000	2887	EVERGREEN CT	1.0	17.20
143-281-065-000	2895	EVERGREEN CT	1.0	17.20
143-281-066-000	2901	EVERGREEN CT	1.0	17.20
143-281-067-000			1.0	17.20
143-281-068-000	2913	EVERGREEN WAY	1.0	17.20
143-281-069-000	2919	EVERGREEN WAY	1.0	17.20
143-281-070-000	2925	EVERGREEN CT	1.0	17.20
143-281-071-000	2931	EVERGREEN WAY	1.0	17.20
143-281-072-000	2937	EVERGREEN WAY	1.0	17.20
143-281-073-000	2943	EVERGREEN CT	1.0	17.20
143-281-074-000	866	CEDAR LN	1.0	17.20
143-281-075-000	860	CEDAR LN	1.0	17.20
143-281-076-000	854	CEDAR LN	1.0	17.20
143-281-077-000	848	CEDAR LN	1.0	17.20
143-281-078-000	842	CEDAR LN	1.0	17.20
143-281-079-000	836	CEDAR LN	1.0	17.20
143-281-080-000	830	CEDAR LN	1.0	17.20
143-281-081-000	824	CEDAR LN	1.0	17.20
143-281-082-000	818	CEDAR LN	1.0	17.20
143-281-083-000	812	CEDAR LN	1.0	17.20
143-282-001-000	828	ZELKOVA WAY	1.0	17.20
143-282-002-000	824	ZELKOVA WAY	1.0	17.20
143-282-003-000	816	ZELKOVA WAY	1.0	17.20
143-282-004-000	812	ZELKOVA WAY	1.0	17.20
143-282-005-000	800	ZELKOVA WAY	1.0	17.20
143-282-006-000	2901	BLACK PINE WAY	1.0	17.20
143-282-007-000	817	CEDAR LN	1.0	17.20
143-282-008-000	827	CEDAR LN	1.0	17.20
143-282-009-000	833	CEDAR LN	1.0	17.20
143-282-010-000	839	CEDAR LN	1.0	17.20
143-282-011-000	845	CEDAR LN	1.0	17.20
143-282-012-000	851	CEDAR LN	1.0	17.20
143-282-013-000	857	CEDAR LN	1.0	17.20
143-282-014-000	840	ZELKOVA WAY	1.0	17.20
143-282-015-000	834	ZELKOVA WAY	1.0	17.20

Summary Fields	Value
Number of Parcels to be Levied	200
Total EDUs	200.00
Total Charges	\$3,440.00

**City of Livingston**  
**BAD - Vintage West**  
**Fiscal Year 2020/21 Preliminary Assessment Roll**

ASSESSOR'S PARCEL NUMBER	SITUS	ADDRESS	EDU	AREA	CHARGE (\$)
023-091-012-000	2349	BURGUNDY DR	1.0	A	24.52
023-091-013-000	2363	BURGUNDY DR	1.0	A	24.52
023-091-014-000	2377	BURGUNDY DR	1.0	A	24.52
023-091-015-000	2391	BURGUNDY DR	1.0	A	24.52
023-091-016-000	2403	BURGUNDY DR	1.0	A	24.52
023-091-017-000	2417	BURGUNDY DR	1.0	A	24.52
023-091-018-000	2431	BURGUNDY DR	1.0	A	24.52
023-091-019-000	2449	BURGUNDY DR	1.0	A	24.52
023-091-020-000	2463	BURGUNDY DR	1.0	B	78.12
023-091-021-000	2477	BURGUNDY DR	1.0	B	78.12
023-093-009-000	1322	CHABLIS CT	1.0	A	24.52
023-093-010-000	1336	CHABLIS CT	1.0	A	24.52
023-093-011-000	1350	CHABLIS CT	1.0	A	24.52
023-093-012-000	1408	CHABLIS CT	1.0	A	24.52
023-093-013-000	1422	CHABLIS CT	1.0	A	24.52
023-093-014-000	1432	CHABLIS CT	1.0	A	24.52
023-093-015-000	1446	CHABLIS CT	1.0	A	24.52
023-093-016-000	1459	CHABLIS CT	1.0	A	24.52
023-093-017-000	1447	CHABLIS CT	1.0	A	24.52
023-093-018-000	1435	CHABLIS CT	1.0	A	24.52
023-093-019-000	1421	CHABLIS CT	1.0	A	24.52
023-093-020-000	1407	CHABLIS CT	1.0	A	24.52
023-093-021-000	1347	CHABLIS CT	1.0	A	24.52
023-093-022-000	1333	CHABLIS CT	1.0	A	24.52
023-093-023-000	1323	CHABLIS CT	1.0	A	24.52
023-093-024-000	1322	CHARDONNAY WAY	1.0	A	24.52
023-093-025-000	1336	CHARDONNAY WAY	1.0	A	24.52
023-093-026-000	1350	CHARDONNAY WAY	1.0	A	24.52
023-093-027-000	1408	CHARDONNAY WAY	1.0	A	24.52
023-093-028-000	1422	CHARDONNAY WAY	1.0	A	24.52
023-093-029-000	1432	CHARDONNAY WAY	1.0	A	24.52
023-093-030-000	1446	CHARDONNAY WAY	1.0	A	24.52
023-093-031-000	1458	CHARDONNAY WAY	1.0	A	24.52
023-094-001-000	1323	CHARDONNAY WAY	1.0	A	24.52
023-094-002-000	1333	CHARDONNAY WAY	1.0	A	24.52
023-094-003-000	1347	CHARDONNAY WAY	1.0	A	24.52
023-094-004-000	1407	CHARDONNAY WAY	1.0	A	24.52
023-094-005-000	1421	CHARDONNAY WAY	1.0	A	24.52
023-094-006-000	1435	CHARDONNAY WAY	1.0	A	24.52
023-094-007-000	1447	CHARDONNAY WAY	1.0	A	24.52
023-094-008-000	1459	CHARDONNAY WAY	1.0	A	24.52
023-094-009-000	1470	CHIANTI DR	1.0	B	78.12
023-094-010-000	1458	CHIANTI DR	1.0	B	78.12
023-094-011-000	1446	CHIANTI DR	1.0	B	78.12
023-094-012-000	1434	CHIANTI DR	1.0	B	78.12
023-094-013-000	1422	CHIANTI DR	1.0	B	78.12
023-094-014-000	1408	CHIANTI DR	1.0	B	78.12
023-094-015-000	1346	CHIANTI DR	1.0	B	78.12
023-094-016-000	1334	CHIANTI DR	1.0	B	78.12
023-094-017-000	1322	CHIANTI DR	1.0	B	78.12
023-100-001-000	2491	BURGUNDY DR	1.0	B	78.12
023-100-002-000	2507	BURGUNDY DR	1.0	B	78.12
023-100-003-000	2521	BURGUNDY DR	1.0	B	78.12



**City of Livingston**  
**BAD - Vintage West**  
**Fiscal Year 2020/21 Preliminary Assessment Roll**

ASSESSOR'S PARCEL NUMBER	SITUS	ADDRESS	EDU	AREA	CHARGE (\$)
023-100-004-000	2535	BURGUNDY DR	1.0	B	78.12
023-100-005-000	2551	BURGUNDY DR	1.0	B	78.12
023-100-006-000	2565	BURGUNDY DR	1.0	B	78.12
023-100-007-000	2579	BURGUNDY DR	1.0	B	78.12
023-100-008-000	2593	BURGUNDY DR	1.0	B	78.12
023-100-009-000	2607	BURGUNDY DR	1.0	B	78.12
023-100-010-000	2621	BURGUNDY DR	1.0	B	78.12
023-100-011-000	2635	BURGUNDY DR	1.0	B	78.12
023-100-012-000	2634	BURGUNDY DR	1.0	B	78.12
023-100-013-000	2620	BURGUNDY DR	1.0	B	78.12
023-100-014-000	2606	BURGUNDY DR	1.0	B	78.12
023-100-015-000	2607	CLARET CIR	1.0	B	78.12
023-100-016-000	2621	CLARET CIR	1.0	B	78.12
023-100-017-000	2635	CLARET CIR	1.0	B	78.12
023-100-018-000	2634	CLARET CIR	1.0	B	78.12
023-100-019-000	2620	CLARET CIR	1.0	B	78.12
023-100-020-000	2606	CLARET CIR	1.0	B	78.12
023-100-021-000	1458	PINOT DR	1.0	B	78.12
023-100-022-000	1446	PINOT DR	1.0	B	78.12
023-100-023-000	1434	PINOT DR	1.0	B	78.12
023-100-024-000	1422	PINOT DR	1.0	B	78.12
023-100-025-000	1346	PINOT DR	1.0	B	78.12
023-100-026-000	1334	PINOT DR	1.0	B	78.12
023-100-027-000	1322	PINOT DR	1.0	B	78.12
023-100-028-000	2570	BURGUNDY DR	1.0	B	78.12
023-100-029-000	2552	BURGUNDY DR	1.0	B	78.12
023-100-030-000	2534	BURGUNDY DR	1.0	B	78.12
023-100-031-000	2508	BURGUNDY DR	1.0	B	78.12
023-100-032-000	1323	CHIANTI DR	1.0	B	78.12
023-100-033-000	1333	CHIANTI DR	1.0	B	78.12
023-100-034-000	1347	CHIANTI DR	1.0	B	78.12
023-100-035-000	1407	CHIANTI DR	1.0	B	78.12
023-100-036-000	1421	CHIANTI DR	1.0	B	78.12
023-100-037-000	1435	CHIANTI DR	1.0	B	78.12
023-100-038-000	1449	CHIANTI DR	1.0	B	78.12
023-100-039-000	1458	BRANDY CT	1.0	B	78.12
023-100-040-000	1446	BRANDY CT	1.0	B	78.12
023-100-041-000	1434	BRANDY CT	1.0	B	78.12
023-100-042-000	1422	BRANDY CT	1.0	B	78.12
023-100-043-000	1408	BRANDY CT	1.0	B	78.12
023-100-044-000	1401	BRANDY CT	1.0	B	78.12
023-100-045-000	1407	BRANDY CT	1.0	B	78.12
023-100-046-000	1421	BRANDY CT	1.0	B	78.12
023-100-047-000	1435	BRANDY CT	1.0	B	78.12
023-100-048-000	1449	BRANDY CT	1.0	B	78.12
023-110-018-000	2349	ZINFANDEL DR	1.0	A	24.52
023-110-019-000	2363	ZINFANDEL DR	1.0	A	24.52
023-110-020-000	2377	ZINFANDEL DR	1.0	A	24.52
023-110-021-000	2391	ZINFANDEL DR	1.0	A	24.52
023-110-022-000	2403	ZINFANDEL DR	1.0	A	24.52
023-110-023-000	2402	ZINFANDEL DR	1.0	A	24.52
023-110-024-000	2390	ZINFANDEL DR	1.0	A	24.52
023-110-025-000	2376	ZINFANDEL DR	1.0	A	24.52

**City of Livingston**  
**BAD - Vintage West**  
**Fiscal Year 2020/21 Preliminary Assessment Roll**

ASSESSOR'S PARCEL NUMBER	SITUS	ADDRESS	EDU	AREA	CHARGE (\$)
023-110-026-000	2362	ZINFANDEL DR	1.0	A	24.52
023-110-027-000	2348	ZINFANDEL DR	1.0	A	24.52
023-110-028-000	2349	JOHANNISBURG DR	1.0	A	24.52
023-110-029-000	2363	JOHANNISBURG DR	1.0	A	24.52
023-110-030-000	2377	JOHANNISBURG DR	1.0	A	24.52
023-110-031-000	2391	JOHANNISBURG DR	1.0	A	24.52
023-110-032-000	2403	JOHANNISBURG DR	1.0	A	24.52
023-110-033-000	1602	CHARDONNAY WAY	1.0	A	24.52
023-110-034-000	2390	JOHANNISBURG DR	1.0	A	24.52
023-110-035-000	2376	JOHANNISBURG DR	1.0	A	24.52
023-110-036-000	2362	JOHANNISBURG DR	1.0	A	24.52
023-110-037-000	2348	JOHANNISBURG DR	1.0	A	24.52
023-110-038-000	2349	PEACH AVE	1.0	A	24.52
023-110-039-000	2363	PEACH AVE	1.0	A	24.52
023-110-040-000	2377	PEACH AVE	1.0	A	24.52
023-110-041-000	2391	PEACH AVE	1.0	A	24.52
023-110-042-000	1618	CHARDONNAY WAY	1.0	A	24.52
023-110-043-000	1634	CHARDONNAY WAY	1.0	A	24.52
023-110-044-000	1633	CHARDONNAY WAY	1.0	A	24.52
023-110-045-000	1617	CHARDONNAY WAY	1.0	A	24.52
023-110-046-000	1601	CHARDONNAY WAY	1.0	A	24.52
023-110-047-000	1547	CHARDONNAY WAY	1.0	A	24.52
023-110-048-000	1535	CHARDONNAY WAY	1.0	A	24.52
023-110-049-000	1521	CHARDONNAY WAY	1.0	A	24.52
023-110-050-000	1507	CHARDONNAY WAY	1.0	A	24.52
023-110-051-000	1495	CHARDONNAY WAY	1.0	A	24.52
023-110-052-000	1483	CHARDONNAY WAY	1.0	A	24.52
023-110-053-000	1471	CHARDONNAY WAY	1.0	A	24.52
023-120-001-000	1463	CHIANTI DR	1.0	B	78.12
023-120-002-000	1470	BRANDY CT	1.0	B	78.12
023-120-003-000	1463	BRANDY WAY	1.0	B	78.12
023-120-004-000	1470	PINOT DR	1.0	B	78.12
023-120-005-000	2621	BRANDY WAY	1.0	B	78.12
023-120-006-000	2631	BRANDY WAY	1.0	B	78.12
023-120-007-000	2641	BRANDY WAY	1.0	B	78.12
023-120-008-000	2651	BRANDY WAY	1.0	B	78.12
023-120-009-000	2661	BRANDY WAY	1.0	B	78.12
023-120-010-000	2671	BRANDY WAY	1.0	B	78.12
023-120-011-000	2681	BRANDY WAY	1.0	B	78.12
023-120-012-000	1463	AMARETTO WAY	1.0	B	78.12
023-120-013-000	1477	AMARETTO WAY	1.0	B	78.12
023-120-014-000	1495	AMARETTO WAY	1.0	B	78.12
023-120-015-000	1521	AMARETTO WAY	1.0	B	78.12
023-120-016-000	1537	AMARETTO WAY	1.0	B	78.12
023-120-017-000	1553	AMARETTO WAY	1.0	B	78.12
023-120-018-000	1569	AMARETTO WAY	1.0	B	78.12
023-120-019-000	1585	AMARETTO WAY	1.0	B	78.12
023-120-020-000	1601	AMARETTO WAY	1.0	B	78.12
023-120-021-000	1617	AMARETTO WAY	1.0	B	78.12
023-120-022-000	1633	AMARETTO WAY	1.0	B	78.12
023-120-023-000	2600	BRANDY WAY	1.0	B	78.12
023-120-024-000	2610	BRANDY WAY	1.0	B	78.12
023-120-025-000	2622	BRANDY WAY	1.0	B	78.12

**City of Livingston**  
**BAD - Vintage West**  
**Fiscal Year 2020/21 Preliminary Assessment Roll**

ASSESSOR'S PARCEL NUMBER	SITUS	ADDRESS	EDU	AREA	CHARGE (\$)
023-120-026-000	2632	BRANDY WAY	1.0	B	78.12
023-120-027-000	2642	BRANDY WAY	1.0	B	78.12
023-120-028-000	2652	BRANDY WAY	1.0	B	78.12
023-120-029-000	2662	BRANDY WAY	1.0	B	78.12
023-120-030-000	2672	BRANDY WAY	1.0	B	78.12
023-120-031-000	2681	BARDOLINO DR	1.0	B	78.12
023-120-032-000	2671	BARDOLINO DR	1.0	B	78.12
023-120-033-000	2661	BARDOLINO DR	1.0	B	78.12
023-120-034-000	2651	BARDOLINO DR	1.0	B	78.12
023-120-035-000	2641	BARDOLINO DR	1.0	B	78.12
023-120-036-000	2631	BARDOLINO DR	1.0	B	78.12
023-120-037-000	2621	BARDOLINO DR	1.0	B	78.12
023-120-038-000	1601	ROSE CT	1.0	B	78.12
023-120-040-000	1649	ROSE CT	1.0	B	78.12
023-120-041-000	1633	ROSE CT	1.0	B	78.12
023-120-042-000	1617	ROSE CT	1.0	B	78.12
023-120-043-000	2548	BARDOLINO DR	1.0	B	78.12
023-120-044-000	2570	BARDOLINO DR	1.0	B	78.12
023-120-045-000	2584	BARDOLINO DR	1.0	B	78.12
023-120-046-000	1618	ROSE CT	1.0	B	78.12
023-120-047-000	1632	ROSE CT	1.0	B	78.12
023-120-048-000	1633	LAMBRUSCO LN	1.0	B	78.12
023-120-049-000	1617	LAMBRUSCO LN	1.0	B	78.12
023-120-050-000	1601	LAMBRUSCO LN	1.0	B	78.12
023-120-051-000	2508	BRANDY WAY	1.0	B	78.12
023-120-052-000	2520	BRANDY WAY	1.0	B	78.12
023-120-053-000	2534	BRANDY WAY	1.0	B	78.12
023-120-054-000	2550	BRANDY WAY	1.0	B	78.12
023-120-055-000	2568	BRANDY WAY	1.0	B	78.12
023-120-056-000	2578	BRANDY WAY	1.0	B	78.12
023-120-057-000	2592	BRANDY WAY	1.0	B	78.12
023-120-058-000	2611	BARDOLINO DR	1.0	B	78.12
023-120-059-000	2593	BARDOLINO DR	1.0	B	78.12
023-120-060-000	2579	BARDOLINO DR	1.0	B	78.12
023-120-061-000	2569	BARDOLINO DR	1.0	B	78.12
023-120-062-000	2551	BARDOLINO DR	1.0	B	78.12
023-120-063-000	2535	BARDOLINO DR	1.0	B	78.12
023-120-064-000	2521	BARDOLINO DR	1.0	B	78.12
023-120-065-000	2507	BARDOLINO DR	1.0	B	78.12
023-120-066-000	1482	CHIANTI DR	1.0	B	78.12
023-120-067-000	1494	CHIANTI DR	1.0	B	78.12
023-120-068-000	1522	CHIANTI DR	1.0	B	78.12
023-120-069-000	1534	CHIANTI DR	1.0	B	78.12
023-120-070-000	1552	CHIANTI DR	1.0	B	78.12
023-120-071-000	1568	CHIANTI CT	1.0	B	78.12
023-120-072-000	1584	CHIANTI CT	1.0	B	78.12
023-120-073-000	1602	CHIANTI CT	1.0	B	78.12
023-120-074-000	1618	CHIANTI CT	1.0	B	78.12
023-120-075-000	1632	CHIANTI CT	1.0	B	78.12
023-120-076-000	1617	CHIANTI CT	1.0	B	78.12
023-120-077-000	1601	CHIANTI CT	1.0	B	78.12
023-120-078-000	2508	BARDOLINO DR	1.0	B	78.12
023-120-079-000	2520	BARDOLINO DR	1.0	B	78.12

**City of Livingston  
BAD - Vintage West  
Fiscal Year 2020/21 Preliminary Assessment Roll**

<b>ASSESSOR'S PARCEL NUMBER</b>	<b>SITUS</b>	<b>ADDRESS</b>	<b>EDU</b>	<b>AREA</b>	<b>CHARGE (\$)</b>
023-120-080-000	2534	BARDOLINO DR	1.0	B	78.12
023-120-081-000	1602	LAMBRUSCO LN	1.0	B	78.12
023-120-082-000	1618	LAMBRUSCO LN	1.0	B	78.12
023-120-083-000	1634	LAMBRUSCO LN	1.0	B	78.12

<b>Summary Fields</b>	<b>Value</b>
<b>Number of Parcels to be Levied</b>	<b>216</b>
<b>Total EDUs - Area A</b>	<b>75.00</b>
<b>Total EDUs - Area B</b>	<b>141.00</b>
<b>Total Charges - Area A</b>	<b>\$1,839.00</b>
<b>Total Charges - Area B</b>	<b>\$11,014.92</b>

**City of Livingston**  
**BAD - Monte Cristo**  
**Fiscal Year 2020/21 Preliminary Assessment Roll**

ASSESSOR'S PARCEL NUMBER	SITUS	ADDRESS	EDU	CHARGE
022-140-001-000	1325	EMERALD DR	1.0	123.19
022-140-002-000	927	RUBY WAY	1.0	123.19
022-140-003-000	919	RUBY WAY	1.0	123.19
022-140-004-000	1511	SAPPHIRE DR	1.0	123.19
022-140-005-000	1515	SAPPHIRE DR	1.0	123.19
022-140-006-000	1331	EMERALD DR	1.0	123.19
022-140-007-000	1337	EMERALD DR	1.0	123.19
022-140-008-000	907	TURQUOISE CT	1.0	123.19
022-140-009-000	901	TURQUOISE CT	1.0	123.19
022-140-010-000	904	TURQUOISE CT	1.0	123.19
022-140-011-000	910	TURQUOISE CT	1.0	123.19
022-140-012-000	1405	EMERALD DR	1.0	123.19
022-140-013-000	1411	EMERALD DR	1.0	123.19
022-140-014-000	1417	EMERALD DR	1.0	123.19
022-140-015-000	1423	EMERALD DR	1.0	123.19
022-140-016-000	1429	EMERALD DR	1.0	123.19
022-151-001-000	1521	SAPPHIRE DR	1.0	123.19
022-151-002-000	1527	SAPPHIRE DR	1.0	123.19
022-151-003-000	1533	SAPPHIRE DR	1.0	123.19
022-151-004-000	1605	SAPPHIRE DR	1.0	123.19
022-151-005-000	1611	SAPPHIRE DR	1.0	123.19
022-151-006-000	1617	SAPPHIRE DR	1.0	123.19
022-151-007-000	1623	SAPPHIRE DR	1.0	123.19
022-151-008-000	1629	SAPPHIRE DR	1.0	123.19
022-151-009-000	906	TOPAZ WAY	1.0	123.19
022-151-010-000	912	TOPAZ WAY	1.0	123.19
022-151-011-000	924	TOPAZ WAY	1.0	123.19
022-151-012-000	930	TOPAZ WAY	1.0	123.19
022-151-013-000	936	TOPAZ WAY	1.0	123.19
022-151-014-000	942	TOPAZ WAY	1.0	123.19
022-151-015-000	948	TOPAZ WAY	1.0	123.19
022-151-016-000	954	TOPAZ WAY	1.0	123.19
022-151-017-000	960	TOPAZ WAY	1.0	123.19
022-151-018-000	933	TOPAZ WAY	1.0	123.19
022-151-019-000	972	TOPAZ WAY	1.0	123.19
022-152-001-000	926	RUBY WAY	1.0	123.19
022-152-002-000	1615	EMERALD DR	1.0	123.19
022-152-003-000	1621	EMERALD DR	1.0	123.19
022-152-004-000	957	TOPAZ WAY	1.0	123.19
022-152-005-000	951	TOPAZ WAY	1.0	123.19
022-152-006-000	945	TOPAZ WAY	1.0	123.19
022-152-007-000	939	TOPAZ WAY	1.0	123.19
022-152-008-000	933	TOPAZ WAY	1.0	123.19
022-152-009-000	1622	SAPPHIRE DR	1.0	123.19
022-152-010-000	1616	SAPPHIRE DR	1.0	123.19
022-152-011-000	1610	SAPPHIRE DR	1.0	123.19
022-152-012-000	934	OPAL CT	1.0	123.19
022-152-013-000	940	OPAL CT	1.0	123.19
022-152-014-000	944	OPAL CT	1.0	123.19
022-152-015-000	946	OPAL CT	1.0	123.19
022-152-016-000	941	OPAL CT	1.0	123.19
022-152-017-000	935	OPAL CT	1.0	123.19
022-152-018-000	929	OPAL CT	1.0	123.19

**City of Livingston**  
**BAD - Monte Cristo**  
**Fiscal Year 2020/21 Preliminary Assessment Roll**

ASSESSOR'S PARCEL NUMBER	SITUS	ADDRESS	EDU	CHARGE
022-152-019-000	921	OPAL CT	1.0	123.19
022-152-020-000	932	RUBY WAY	1.0	123.19
022-152-021-000	938	RUBY WAY	1.0	123.19
022-152-022-000	1507	EMERALD DR	1.0	123.19
022-152-023-000	1513	EMERALD DR	1.0	123.19
022-152-024-000	1519	EMERALD DR	1.0	123.19
022-152-025-000	1525	EMERALD DR	1.0	123.19
022-152-026-000	1529	EMERALD DR	1.0	123.19
022-152-027-000	1535	EMERALD DR	1.0	123.19
022-152-028-000	1603	EMERALD DR	1.0	123.19
022-152-029-000	1609	EMERALD DR	1.0	123.19

Summary Fields	Value
Number of Parcels to be Levied	64
Total EDUs	64.00
Total Charges	\$7,884.16

**City of Livingston**  
**BAD - Monte Cristo II**  
**Fiscal Year 2020/21 Preliminary Assessment Roll**

ASSESSOR'S PARCEL NUMBER	SITUS	ADDRESS	EDU	CHARGE
022-131-001-000	1581	BAY MEADOW LN	1.0	123.19
022-131-002-000			1.0	123.19
022-131-003-000	1569	BAY MEADOW LN	1.0	123.19
022-131-004-000	1563	BAY MEADOW LN	1.0	123.19
022-131-005-000	1557	BAY MEADOW LN	1.0	123.19
022-131-006-000	1551	BAY MEADOW LN	1.0	123.19
022-131-007-000	725	FAIRLANE DR	1.0	123.19
022-131-008-000	731	FAIRLANE DR	1.0	123.19
022-131-009-000	737	FAIRLANE DR	1.0	123.19
022-131-010-000	745	FAIRLANE DR	1.0	123.19
022-131-011-000	751	FAIRLANE DR	1.0	123.19
022-131-012-000	1552	MONTECITO DR	1.0	123.19
022-131-013-000	1558	MONTECITO DR	1.0	123.19
022-131-014-000	1564	MONTECITO DR	1.0	123.19
022-131-015-000	1570	MONTECITO DR	1.0	123.19
022-131-016-000	1576	MONTECITO DR	1.0	123.19
022-131-017-000	1582	MONTECITO DR	1.0	123.19
022-131-018-000	1588	MONTECITO DR	1.0	123.19
022-131-019-000	750	KENSINGTON DR	1.0	123.19
022-131-020-000	744	KENSINGTON DR	1.0	123.19
022-131-021-000	738	KENSINGTON	1.0	123.19
022-131-022-000	1588	BAY MEADOW LN	1.0	123.19
022-131-023-000	1594	BAY MEADOW LN	1.0	123.19
022-132-001-000	1587	BAY MEADOW LN	1.0	123.19
022-132-002-000	1593	BAY MEADOW LN	1.0	123.19
022-133-001-000	726	FAIRLANE DR	1.0	123.19
022-133-002-000	732	FAIRLANE DR	1.0	123.19
022-133-003-000	738	FAIRLANE DR	1.0	123.19
022-133-004-000	1571	MONTECITO DR	1.0	123.19
022-133-005-000	739	KENSINGTON DR	1.0	123.19
022-133-006-000	733	KENSINGTON DR	1.0	123.19
022-133-007-000	727	KENSINGTON DR	1.0	123.19
022-133-008-000	1572	BAY MEADOW LN	1.0	123.19
022-161-001-000	1599	BAY MEADOW LN	1.0	123.19
022-161-002-000	1605	BAY MEADOW LN	1.0	123.19
022-161-003-000	1611	BAY MEADOW LN	1.0	123.19
022-161-004-000	1617	BAY MEADOW LN	1.0	123.19
022-161-005-000	1623	BAY MEADOW LN	1.0	123.19
022-161-006-000	1629	BAY MEADOW LN	1.0	123.19
022-161-007-000	1635	BAY MEADOW LN	1.0	123.19
022-161-008-000	1641	BAY MEADOW LN	1.0	123.19
022-161-009-000	720	CAMBRIA PL	1.0	123.19
022-161-010-000	726	CAMBRIA PL	1.0	123.19
022-161-011-000	732	CAMBRIA PL	1.0	123.19
022-161-012-000	738	CAMBRIA PL	1.0	123.19
022-161-013-000	744	CAMBRIA PL	1.0	123.19
022-162-001-000	728	OAKHURST PL	1.0	123.19
022-162-002-000	734	OAKHURST PL	1.0	123.19
022-162-003-000	740	OAKHURST PL	1.0	123.19
022-162-004-000	1623	JANTZ DR	1.0	123.19
022-162-005-000	741	CAMBRIA PL	1.0	123.19
022-162-006-000	735	CAMBRIA PL	1.0	123.19
022-162-007-000	729	CAMBRIA PL	1.0	123.19



**City of Livingston**  
**BAD - Monte Cristo II**  
**Fiscal Year 2020/21 Preliminary Assessment Roll**

ASSESSOR'S PARCEL NUMBER	SITUS	ADDRESS	EDU	CHARGE
022-162-008-000	1628	BAY MEADOW LN	1.0	123.19
022-163-001-000	1600	BAY MEADOW LN	1.0	123.19
022-163-002-000	733	OAKHURST PL	1.0	123.19
022-163-003-000	739	OAKHURST PL	1.0	123.19
022-163-004-000	745	OAKHURST PL	1.0	123.19
022-163-005-000	1608	JANTZ DR	1.0	123.19
022-163-006-000	1614	JANTZ DR	1.0	123.19
022-163-007-000	1620	JANTZ DR	1.0	123.19
022-163-008-000	1626	JANTZ DR	1.0	123.19
022-163-009-000	1632	JANTZ DR	1.0	123.19
022-163-010-000	1638	JANTZ DR	1.0	123.19
022-163-011-000	1644	JANTZ DR	1.0	123.19
022-163-012-000	1650	JANTZ DR	1.0	123.19

Summary Fields	Value
Number of Parcels to be Levied	66
Total EDUs	66.00
Total Charges	\$8,130.54

**City of Livingston**  
**BAD - Vinewood Estates**  
**Fiscal Year 2020/21 Preliminary Assessment Roll**

ASSESSOR'S PARCEL NUMBER	SITUS	ADDRESS	EDU	CHARGE
022-030-002-000	611	RAVENSWOOD DR	1.0	44.58
022-030-003-000	629	RAVENSWOOD DR	1.0	44.58
022-030-004-000	647	RAVENSWOOD DR	1.0	44.58
022-030-005-000	665	RAVENSWOOD DR	1.0	44.58
022-030-006-000	683	RAVENSWOOD DR	1.0	44.58
022-030-007-000	707	RAVENSWOOD DR	1.0	44.58
022-030-008-000	713	RAVENSWOOD DR	1.0	44.58
022-030-009-000	719	RAVENSWOOD DR	1.0	44.58
022-030-010-000	725	RAVENSWOOD DR	1.0	44.58
022-030-011-000	731	RAVENSWOOD DR	1.0	44.58
022-030-012-000	712	RAVENSWOOD DR	1.0	44.58
022-030-013-000	664	RAVENSWOOD DR	1.0	44.58
022-030-014-000	646	RAVENSWOOD DR	1.0	44.58
022-030-015-000	628	RAVENSWOOD DR	1.0	44.58
022-030-016-000	610	RAVENSWOOD DR	1.0	44.58
022-030-017-000	611	ALMONDWOOD DR	1.0	44.58
022-030-018-000	629	ALMONDWOOD DR	1.0	44.58
022-030-019-000	647	ALMONDWOOD DR	1.0	44.58
022-030-020-000	665	ALMONDWOOD DR	1.0	44.58
022-030-021-000	680	CHERRYWOOD WA\	1.0	44.58
022-030-022-000	625	BRIARWOOD DR	1.0	44.58
022-030-023-000	624	BRIARWOOD DR	1.0	44.58
022-030-024-000	720	CHERRYWOOD CT	1.0	44.58
022-030-025-000	732	CHERRYWOOD CT	1.0	44.58
022-030-026-000	744	CHERRYWOOD CT	1.0	44.58
022-030-027-000	756	CHERRYWOOD CT	1.0	44.58
022-030-028-000	757	CHERRYWOOD CT	1.0	44.58
022-030-029-000	745	CHERRYWOOD CT	1.0	44.58
022-030-030-000	733	CHERRYWOOD CT	1.0	44.58
022-030-031-000	721	CHERRYWOOD CT	1.0	44.58
022-030-032-000	576	BRIARWOOD DR	1.0	44.58
022-030-033-000	550	BRIARWOOD DR	1.0	44.58
022-041-001-000	737	RAVENSWOOD DR	1.0	44.58
022-041-002-000	743	RAVENSWOOD DR	1.0	44.58
022-041-003-000	749	RAVENSWOOD DR	1.0	44.58
022-041-004-000	755	RAVENSWOOD DR	1.0	44.58
022-041-005-000	761	RAVENSWOOD DR	1.0	44.58
022-041-006-000	767	RAVENSWOOD DR	1.0	44.58
022-041-007-000	773	RAVENSWOOD DR	1.0	44.58
022-041-008-000	779	RAVENSWOOD DR	1.0	44.58
022-041-009-000	556	ELMWOOD WAY	1.0	44.58
022-041-010-000	568	ELMWOOD WAY	1.0	44.58
022-041-011-000	580	ELMWOOD WAY	1.0	44.58
022-041-012-000	592	ELMWOOD WAY	1.0	44.58
022-041-013-000	593	F ST	1.0	44.58
022-041-014-000	581	F ST	1.0	44.58
022-041-015-000	569	F ST	1.0	44.58
022-041-016-000	557	F ST	1.0	44.58
022-042-001-000	718	RAVENSWOOD DR	1.0	44.58
022-042-002-000	724	RAVENSWOOD DR	1.0	44.58
022-042-003-000	730	RAVENSWOOD DR	1.0	44.58
022-042-004-000	736	RAVENSWOOD DR	1.0	44.58
022-042-005-000	742	RAVENSWOOD DR	1.0	44.58

**City of Livingston**  
**BAD - Vinewood Estates**  
**Fiscal Year 2020/21 Preliminary Assessment Roll**

ASSESSOR'S PARCEL NUMBER	SITUS	ADDRESS	EDU	CHARGE
022-042-006-000	748	RAVENSWOOD DR	1.0	44.58
022-042-007-000	754	RAVENSWOOD DR	1.0	44.58
022-042-008-000	581	ELMWOOD WAY	1.0	44.58
022-042-009-000	593	ELMWOOD WAY	1.0	44.58
022-042-010-000	731	ALMONDWOOD DR	1.0	44.58
022-042-011-000	725	ALMONDWOOD DR	1.0	44.58
022-042-012-000	719	ALMONDWOOD DR	1.0	44.58
022-042-013-000	713	ALMONDWOOD DR	1.0	44.58
022-042-014-000	707	ALMONDWOOD DR	1.0	44.58
022-043-001-000	657	OAKWOOD WAY	1.0	44.58
022-043-002-000	669	OAKWOOD WAY	1.0	44.58
022-043-003-000	681	OAKWOOD WAY	1.0	44.58
022-043-004-000	675	BRIARWOOD DR	1.0	44.58
022-043-005-000	651	BRIARWOOD DR	1.0	44.58
022-044-001-000	724	ALMONDWOOD DR	1.0	44.58
022-044-002-000	750	ALMONDWOOD DR	1.0	44.58
022-044-003-000	632	OAKWOOD WAY	1.0	44.58
022-044-004-000	644	OAKWOOD WAY	1.0	44.58
022-044-005-000	656	OAKWOOD WAY	1.0	44.58
022-044-006-000	668	OAKWOOD WAY	1.0	44.58
022-044-007-000	680	OAKWOOD WAY	1.0	44.58
022-044-008-000	692	OAKWOOD WAY	1.0	44.58
022-044-009-000	693	ELMWOOD WAY	1.0	44.58
022-044-010-000	681	ELMWOOD WAY	1.0	44.58
022-044-011-000	669	ELMWOOD WAY	1.0	44.58
022-044-012-000	657	ELMWOOD WAY	1.0	44.58
022-044-013-000	645	ELMWOOD WAY	1.0	44.58
022-044-014-000	633	ELMWOOD WAY	1.0	44.58
022-044-015-000	621	ELMWOOD WAY	1.0	44.58
022-044-016-000	609	ELMWOOD WAY	1.0	44.58
022-045-001-000	608	ELMWOOD WAY	1.0	44.58
022-045-002-000	620	ELMWOOD WAY	1.0	44.58
022-045-003-000	632	ELMWOOD WAY	1.0	44.58
022-045-004-000	644	ELMWOOD WAY	1.0	44.58
022-045-005-000	656	ELMWOOD WAY	1.0	44.58
022-045-006-000	668	ELMWOOD WAY	1.0	44.58
022-045-007-000	680	ELMWOOD WAY	1.0	44.58
022-045-008-000	692	ELMWOOD WAY	1.0	44.58
022-045-009-000	693	F ST	1.0	44.58
022-045-010-000	681	F ST	1.0	44.58
022-045-011-000	669	F ST	1.0	44.58
022-045-012-000	657	F ST	1.0	44.58
022-045-013-000	645	F ST	1.0	44.58
022-045-014-000	633	F ST	1.0	44.58
022-045-015-000	621	F ST	1.0	44.58
022-045-016-000	609	F ST	1.0	44.58
022-046-001-000	650	BRIARWOOD DR	1.0	44.58
022-046-002-000	676	BRIARWOOD DR	1.0	44.58
022-046-003-000	721	OAKWOOD CT	1.0	44.58
022-046-004-000	733	OAKWOOD CT	1.0	44.58
022-046-005-000	745	OAKWOOD CT	1.0	44.58
022-046-006-000	757	OAKWOOD CT	1.0	44.58
022-046-007-000	756	OAKWOOD CT	1.0	44.58

**City of Livingston**  
**BAD - Vinewood Estates**  
**Fiscal Year 2020/21 Preliminary Assessment Roll**

ASSESSOR'S PARCEL NUMBER	SITUS	ADDRESS	EDU	CHARGE
022-046-008-000	744	OAKWOOD CT	1.0	44.58
022-046-009-000	732	OAKWOOD CT	1.0	44.58
022-046-010-000	720	OAKWOOD CT	1.0	44.58
022-046-011-000	724	BRIARWOOD DR	1.0	44.58
022-046-012-000	750	BRIARWOOD DR	1.0	44.58
022-046-013-000	776	BRIARWOOD DR	1.0	44.58
022-046-014-000	721	ELMWOOD CT	1.0	44.58
022-046-015-000	733	ELMWOOD CT	1.0	44.58
022-046-016-000	745	ELMWOOD CT	1.0	44.58
022-046-017-000	757	ELMWOOD CT	1.0	44.58
022-046-020-000	732	ELMWOOD CT	1.0	44.58
022-046-021-000	720	ELMWOOD CT	1.0	44.58
022-046-022-000	824	BRIARWOOD DR	1.0	44.58
022-046-023-000	850	BRIARWOOD DR	1.0	44.58
022-046-024-000	876	BRIARWOOD DR	1.0	44.58
022-046-025-000	721	F ST	1.0	44.58
022-046-026-000	733	F ST	1.0	44.58

Summary Fields	Value
Number of Parcels to be Levied	123
Total EDUs	123.00
Total Charges	\$5,483.34

**City of Livingston**  
**BAD - Vinewood Estates II**  
**Fiscal Year 2020/21 Preliminary Assessment Roll**

ASSESSOR'S PARCEL NUMBER	SITUS	ADDRESS	EDU	CHARGE
022-030-036-000	505	BRIARWOOD DR	1.0	68.61
022-030-037-000	513	BRIARWOOD DR	1.0	68.61
022-030-038-000	521	BRIARWOOD DR	1.0	68.61
022-030-039-000	529	BRIARWOOD DR	1.0	68.61
022-030-040-000	537	BRIARWOOD DR	1.0	68.61
022-030-041-000	545	BRIARWOOD DR	1.0	68.61
022-030-042-000			1.0	68.61
022-030-043-000	639	CHERRYWOOD WAY	1.0	68.61
022-030-044-000	629	CHERRYWOOD WAY	1.0	68.61
022-030-045-000	621	CHERRYWOOD WAY	1.0	68.61
022-030-046-000	308	W RAVENSWOOD CT	1.0	68.61
022-030-047-000	602	W RAVENSWOOD CT	1.0	68.61
022-030-048-000	601	E RAVENSWOOD CT	1.0	68.61
022-030-049-000	607	E RAVENSWOOD CT	1.0	68.61
022-030-050-000	609	E RAVENSWOOD CT	1.0	68.61

Summary Fields	Value
Number of Parcels to be Levied	15
Total EDUs	15.00
Total Charges	\$1,029.15

**City of Livingston**  
**BAD - Kensington Park South**  
**Fiscal Year 2020/21 Preliminary Assessment Roll**

ASSESSOR'S PARCEL NUMBER	SITUS	ADDRESS	EDU	CHARGE
023-100-050-000	2797	COLLEEN CT	1.0	32.89
023-100-051-000	2783	COLLEEN CT	1.0	32.89
023-100-052-000	2769	COLLEEN CT	1.0	32.89
023-100-053-000	2755	COLLEEN CT	1.0	32.89
023-100-054-000	2741	COLLEEN CT	1.0	32.89
023-100-055-000	2740	COLLEEN CT	1.0	32.89
023-100-056-000	2754	COLLEEN CT	1.0	32.89
023-100-057-000	2768	COLLEEN CT	1.0	32.89
023-100-058-000	2782	COLLEEN CT	1.0	32.89
023-100-059-000	2796	COLLEEN CT	1.0	32.89
023-100-060-000	2775	CLARET CIR	1.0	32.89
023-100-061-000	2761	CLARET CIR	1.0	32.89
023-100-062-000	2747	CLARET CIR	1.0	32.89
023-100-063-000	2733	CLARET CIR	1.0	32.89
023-100-064-000	2719	CLARET CIR	1.0	32.89
023-100-065-000	2705	CLARET CIR	1.0	32.89
023-100-066-000	2691	CLARET CIR	1.0	32.89
023-100-067-000	2677	CLARET CIR	1.0	32.89
023-100-068-000	2663	CLARET CIR	1.0	32.89
023-100-069-000	2649	CLARET CIR	1.0	32.89
023-100-070-000	2648	CLARET CIR	1.0	32.89
023-100-071-000	2662	CLARET CIR	1.0	32.89
023-100-072-000	2676	CLARET CIR	1.0	32.89
023-100-073-000	2690	CLARET CIR	1.0	32.89
023-100-074-000	2704	CLARET CIR	1.0	32.89
023-100-075-000	2718	CLARET CIR	1.0	32.89
023-100-076-000	2732	CLARET CIR	1.0	32.89
023-100-077-000	2746	CLARET CIR	1.0	32.89
023-100-078-000	2760	CLARET CIR	1.0	32.89
023-100-079-000	2774	CLARET CIR	1.0	32.89

Summary Fields	Value
<b>Number of Parcels to be Levied</b>	<b>30</b>
<b>Total EDUs</b>	<b>30.00</b>
<b>Total Charges</b>	<b>\$986.70</b>

**City of Livingston**  
**BAD - Bridgeport**  
**Fiscal Year 2020/21 Preliminary Assessment Roll**

ASSESSOR'S PARCEL NUMBER	SITUS	ADDRESS	EDU	CHARGE
022-073-001-000	901	MISTY HARBOUR DR	1.0	124.72
022-073-002-000	913	MISTY HARBOUR DR	1.0	124.72
022-073-003-000	923	MISTY HARBOUR DR	1.0	124.72
022-073-004-000	933	MISTY HARBOUR DR	1.0	124.72
022-073-005-000	943	MISTY HARBOUR DR	1.0	124.72
022-073-006-000	953	MISTY HARBOUR DR	1.0	124.72
022-073-007-000	963	MISTY HARBOUR DR	1.0	124.72
022-073-008-000	973	MISTY HARBOUR DR	1.0	124.72
022-073-009-000	983	MISTY HARBOUR DR	1.0	124.72
022-074-001-000	900	MISTY HARBOUR DR	1.0	124.72
022-074-002-000	903	BRIDGEPORT AVE	1.0	124.72
022-074-003-000	915	BRIDGEPORT AVE	1.0	124.72
022-074-004-000	925	BRIDGEPORT AVE	1.0	124.72
022-074-005-000	935	BRIDGEPORT AVE	1.0	124.72
022-074-006-000	945	BRIDGEPORT AVE	1.0	124.72
022-074-007-000	955	BRIDGEPORT AVE	1.0	124.72
022-074-008-000	965	BRIDGEPORT AVE	1.0	124.72
022-074-009-000	975	BRIDGEPORT AVE	1.0	124.72
022-074-010-000	985	BRIDGEPORT AVE	1.0	124.72
022-074-011-000	980	MISTY HARBOUR DR	1.0	124.72
022-074-012-000	970	MISTY HARBOUR DR	1.0	124.72
022-074-013-000	960	MISTY HARBOUR DR	1.0	124.72
022-074-014-000	950	MISTY HARBOUR DR	1.0	124.72
022-074-015-000	940	MISTY HARBOUR DR	1.0	124.72
022-074-016-000	930	MISTY HARBOUR DR	1.0	124.72
022-074-017-000	920	MISTY HARBOUR DR	1.0	124.72
022-074-018-000	910	MISTY HARBOUR DR	1.0	124.72
022-075-001-000	902	BRIDGEPORT AVE	1.0	124.72
022-075-002-000	912	BRIDGEPORT AVE	1.0	124.72
022-075-003-000	922	BRIDGEPORT AVE	1.0	124.72
022-075-004-000	932	BRIDGEPORT AVE	1.0	124.72
022-075-005-000	942	BRIDGEPORT AVE	1.0	124.72
022-075-006-000	952	BRIDGEPORT AVE	1.0	124.72
022-075-007-000	962	BRIDGEPORT AVE	1.0	124.72
022-075-008-000	972	BRIDGEPORT AVE	1.0	124.72
022-075-009-000	982	BRIDGEPORT AVE	1.0	124.72
022-101-001-000	1033	MISTY HARBOUR DR	1.0	124.72
022-101-002-000	1043	MISTY HARBOUR DR	1.0	124.72
022-101-003-000	1053	MISTY HARBOUR DR	1.0	124.72
022-101-004-000	1063	MISTY HARBOUR DR	1.0	124.72
022-101-005-000	1073	MISTY HARBOUR DR	1.0	124.72
022-101-006-000	1023	MISTY HARBOUR DR	1.0	124.72
022-101-007-000	1013	MISTY HARBOUR DR	1.0	124.72
022-101-008-000	1003	MISTY HARBOUR DR	1.0	124.72
022-101-009-000	993	MISTY HARBOUR DR	1.0	124.72
022-102-001-000	521	SEAPORT VILLAGE DF	1.0	124.72
022-102-002-000	541	SEAPORT VILLAGE DF	1.0	124.72
022-102-003-000	551	SEAPORT VILLAGE DF	1.0	124.72
022-102-004-000	1015	BRIDGEPORT AVE	1.0	124.72
022-102-005-000	1005	BRIDGEPORT AVE	1.0	124.72
022-102-006-000	995	BRIDGEPORT AVE	1.0	124.72
022-102-007-000	990	MISTY HARBOUR DR	1.0	124.72
022-102-008-000	1000	MISTY HARBOUR DR	1.0	124.72



**City of Livingston**  
**BAD - Bridgeport**  
**Fiscal Year 2020/21 Preliminary Assessment Roll**

ASSESSOR'S PARCEL NUMBER	SITUS	ADDRESS	EDU	CHARGE
022-102-009-000	1010	MISTY HARBOUR DR	1.0	124.72
022-103-001-000	520	SEAPORT VILLAGE DF	1.0	124.72
022-103-002-000	530	SEAPORT VILLAGE DF	1.0	124.72
022-103-003-000	540	SEAPORT VILLAGE DF	1.0	124.72
022-103-004-000	550	SEAPORT VILLAGE DF	1.0	124.72
022-103-005-000	560	SEAPORT VILLAGE DF	1.0	124.72
022-103-006-000	570	SEAPORT VILLAGE DF	1.0	124.72
022-103-007-000	577	MONT CLIFF WAY	1.0	124.72
022-103-008-000	567	MONT CLIFF WAY	1.0	124.72
022-103-009-000	557	MONT CLIFF WAY	1.0	124.72
022-103-010-000	547	MONT CLIFF WAY	1.0	124.72
022-103-011-000	537	MONT CLIFF WAY	1.0	124.72
022-103-012-000	527	MONT CLIFF WAY	1.0	124.72
022-103-013-000	580	SEAPORT VILLAGE DF	1.0	124.72
022-103-014-000	587	MONT CLIFF WAY	1.0	124.72
022-104-001-000	502	MONT CLIFF WAY	1.0	124.72
022-104-002-000	512	MONT CLIFF WAY	1.0	124.72
022-104-003-000	522	MONT CLIFF WAY	1.0	124.72
022-104-004-000	532	MONT CLIFF WAY	1.0	124.72
022-104-005-000	542	MONT CLIFF WAY	1.0	124.72
022-104-006-000	552	MONT CLIFF WAY	1.0	124.72
022-104-007-000	562	MONT CLIFF WAY	1.0	124.72
022-104-008-000	572	MONT CLIFF WAY	1.0	124.72
022-104-009-000	582	MONT CLIFF WAY	1.0	124.72
022-107-001-000			1.0	124.72
022-107-002-000	1002	BRIDGEPORT AVE	1.0	124.72
022-107-003-000	1012	BRIDGEPORT AVE	1.0	124.72
022-107-004-000	1022	BRIDGEPORT AVE	1.0	124.72
022-107-005-000	1032	BRIDGEPORT AVE	1.0	124.72

Summary Fields	Value
Number of Parcels to be Levied	82
Total EDUs	82.00
Total Charges	\$10,227.04

**City of Livingston**  
**BAD - Davante Villas**  
**Fiscal Year 2020/21 Preliminary Assessment Roll**

ASSESSOR'S PARCEL NUMBER	SITUS	ADDRESS	EDU	CHARGE
022-081-001-000			1.0	126.47
022-081-002-000	912	BRIARWOOD DR	1.0	126.47
022-081-003-000	922	BRIARWOOD DR	1.0	126.47
022-081-004-000	938	BRIARWOOD DR	1.0	126.47
022-081-005-000	952	BRIARWOOD DR	1.0	126.47
022-081-006-000	951	DALLAS CT	1.0	126.47
022-081-007-000	935	DALLAS CT	1.0	126.47
022-081-008-000	925	DALLAS CT	1.0	126.47
022-081-009-000	915	DALLAS CT	1.0	126.47
022-081-010-000	903	DALLAS CT	1.0	126.47
022-081-011-000	902	DALLAS CT	1.0	126.47
022-081-012-000	912	DALLAS CT	1.0	126.47
022-081-013-000	922	DALLAS CT	1.0	126.47
022-081-014-000	938	DALLAS CT	1.0	126.47
022-081-015-000			1.0	126.47
022-081-016-000	951	MONTELENA CT	1.0	126.47
022-081-017-000	935	MONTELENA CT	1.0	126.47
022-081-018-000	925	MONTELENA CT	1.0	126.47
022-081-019-000	915	MONTELENA CT	1.0	126.47
022-081-020-000	903	MONTELENA CT	1.0	126.47
022-081-021-000	902	MONTELENA CT	1.0	126.47
022-081-022-000	912	MONTELENA CT	1.0	126.47
022-081-023-000	922	MONTELENA CT	1.0	126.47
022-081-024-000	938	MONTELENA CT	1.0	126.47
022-081-025-000	952	MONTELENA CT	1.0	126.47
022-081-026-000	951	CHASTANET CT	1.0	126.47
022-081-027-000	935	CHASTANET CT	1.0	126.47
022-081-028-000	925	CHASTANET CT	1.0	126.47
022-081-029-000	915	CHASTANET CT	1.0	126.47
022-081-030-000	901	CHASTANET CT	1.0	126.47
022-081-031-000	902	CHASTANET CT	1.0	126.47
022-081-032-000			1.0	126.47
022-081-033-000			1.0	126.47
022-081-034-000	912	CHASTANET CT	1.0	126.47
022-081-035-000	922	CHASTANET CT	1.0	126.47
022-081-036-000			1.0	126.47
022-081-037-000			1.0	126.47
022-081-038-000	938	CHASTANET CT	1.0	126.47
022-081-039-000			1.0	126.47
022-081-040-000	952	CHASTANET CT	1.0	126.47
022-081-041-000			1.0	126.47
022-081-042-000	962	CHASTANET CT	1.0	126.47
022-081-043-000			1.0	126.47
022-081-044-000			1.0	126.47
022-081-045-000	888	VINE CLIFF WAY	1.0	126.47
022-081-046-000	876	VINE CLIFF WAY	1.0	126.47
022-081-047-000	864	VINE CLIFF WAY	1.0	126.47
022-081-048-000	852	VINE CLIFF WAY	1.0	126.47
022-081-049-000	840	VINE CLIFF WAY	1.0	126.47
022-081-050-000	839	CHANDON CT	1.0	126.47
022-081-051-000	851	CHANDON CT	1.0	126.47
022-081-052-000	863	CHANDON CT	1.0	126.47
022-081-053-000	875	CHANDON CT	1.0	126.47
022-081-054-000	887	CHANDON CT	1.0	126.47

**City of Livingston**  
**BAD - Davante Villas**  
**Fiscal Year 2020/21 Preliminary Assessment Roll**

ASSESSOR'S PARCEL NUMBER	SITUS	ADDRESS	EDU	CHARGE
022-081-055-000	893	CHANDON CT	1.0	126.47
022-081-056-000	897	CHANDON CT	1.0	126.47
022-081-057-000	898	CHANDON CT	1.0	126.47
022-081-058-000	894	CHANDON CT	1.0	126.47
022-081-059-000	888	CHANDON CT	1.0	126.47
022-081-060-000	876	CHANDON CT	1.0	126.47
022-081-061-000	864	CHANDON CT	1.0	126.47
022-081-062-000	852	CHANDON CT	1.0	126.47
022-081-063-000			1.0	126.47
022-082-001-000	975	MONTELENA AVE	1.0	126.47
022-082-002-000			1.0	126.47
022-082-003-000	995	MONTELENA AVE	1.0	126.47
022-082-004-000	1005	MONTELENA AVE	1.0	126.47
022-082-005-000	1015	MONTELENA AVE	1.0	126.47
022-082-006-000	1025	MONTELENA AVE	1.0	126.47
022-082-007-000	992	DALLAS DR	1.0	126.47
022-082-008-000	982	DALLAS DR	1.0	126.47
022-082-009-000	972	DALLAS DR	1.0	126.47
022-083-001-000	975	DALLAS DR	1.0	126.47
022-083-002-000	985	DALLAS DR	1.0	126.47
022-083-003-000	995	DALLAS DR	1.0	126.47
022-083-004-000	992	BRIARWOOD DR	1.0	126.47
022-083-005-000	982	BRIARWOOD DR	1.0	126.47
022-083-006-000	972	BRIARWOOD DR	1.0	126.47
022-084-001-000	656	F ST	1.0	126.47
022-084-002-000	668	F ST	1.0	126.47
022-084-003-000	903	BRIARWOOD DR	1.0	126.47
022-084-004-000	915	BRIARWOOD DR	1.0	126.47
022-084-005-000	925	BRIARWOOD DR	1.0	126.47
022-084-006-000	669	MIADORA CT	1.0	126.47
022-084-007-000	657	MIADORA CT	1.0	126.47
022-084-008-000	656	MIADORA CT	1.0	126.47
022-084-009-000	668	MIADORA CT	1.0	126.47
022-084-010-000	680	MIADORA CT	1.0	126.47
022-084-011-000	965	BRIARWOOD DR	1.0	126.47
022-084-012-000	975	BRIARWOOD DR	1.0	126.47
022-084-013-000	687	CALERO CT	1.0	126.47
022-084-014-000	669	CALERO CT	1.0	126.47
022-084-015-000	657	CALERO CT	1.0	126.47
022-091-001-000	1035	MONTELENA AVE	1.0	126.47
022-091-002-000	1045	MONTELENA AVE	1.0	126.47
022-091-003-000	1055	MONTELENA AVE	1.0	126.47
022-091-004-000	1065	MONTELENA AVE	1.0	126.47
022-091-005-000	1075	MONTELENA AVE	1.0	126.47
022-091-006-000	1072	DALLAS DR	1.0	126.47
022-091-007-000	1062	DALLAS DR	1.0	126.47
022-091-008-000	1052	DALLAS DR	1.0	126.47
022-091-009-000	1042	DALLAS DR	1.0	126.47
022-091-010-000	1032	DALLAS DR	1.0	126.47
022-091-011-000	1022	DALLAS DR	1.0	126.47
022-091-012-000	1012	DALLAS DR	1.0	126.47
022-091-013-000	1002	DALLAS DR	1.0	126.47
022-092-001-000			1.0	126.47
022-092-002-000			1.0	126.47

**City of Livingston**  
**BAD - Davante Villas**  
**Fiscal Year 2020/21 Preliminary Assessment Roll**

ASSESSOR'S PARCEL NUMBER	SITUS	ADDRESS	EDU	CHARGE
022-092-003-000			1.0	126.47
022-092-004-000			1.0	126.47
022-092-005-000			1.0	126.47
022-092-006-000			1.0	126.47
022-092-007-000			1.0	126.47
022-092-008-000			1.0	126.47
022-092-009-000			1.0	126.47
022-092-010-000	1072	AMARONE WAY	1.0	126.47
022-093-002-000			1.0	126.47
022-093-003-000			1.0	126.47
022-093-004-000	772	MONT CLIFF WAY	1.0	126.47
022-093-005-000	762	MONT CLIFF WAY	1.0	126.47
022-093-006-000	752	MONT CLIFF WAY	1.0	126.47
022-093-007-000	742	MONT CLIFF WAY	1.0	126.47
022-093-008-000	732	MONT CLIFF WAY	1.0	126.47
022-093-009-000	722	MONT CLIFF WAY	1.0	126.47
022-093-010-000	712	MONT CLIFF WAY	1.0	126.47
022-094-001-000	656	CALERO CT	1.0	126.47
022-094-002-000	668	CALERO CT	1.0	126.47
022-094-003-000	1003	BRIARWOOD DR	1.0	126.47
022-094-004-000	1013	BRIARWOOD DR	1.0	126.47
022-094-005-000	1023	BRIARWOOD DR	1.0	126.47
022-094-006-000	669	SEAPORT VILLAGE DR	1.0	126.47
022-094-007-000	657	SEAPORT VILLAGE DR	1.0	126.47
022-095-001-000	1005	DALLAS DR	1.0	126.47
022-095-002-000	1015	DALLAS DR	1.0	126.47
022-095-003-000	1025	DALLAS DR	1.0	126.47
022-095-004-000	1035	DALLAS DR	1.0	126.47
022-095-005-000	1045	DALLAS DR	1.0	126.47
022-095-006-000	1055	DALLAS DR	1.0	126.47
022-095-007-000	1065	DALLAS DR	1.0	126.47
022-095-008-000	1075	DALLAS DR	1.0	126.47
022-095-009-000	1072	BRIARWOOD DR	1.0	126.47
022-095-010-000	1062	BRIARWOOD DR	1.0	126.47
022-095-011-000	1052	BRIARWOOD DR	1.0	126.47
022-095-012-000	1042	BRIARWOOD DR	1.0	126.47
022-095-013-000	1032	BRIARWOOD DR	1.0	126.47
022-095-014-000	1022	BRIARWOOD DR	1.0	126.47
022-095-015-000	1012	BRIARWOOD DR	1.0	126.47
022-095-016-000	1002	BRIARWOOD DR	1.0	126.47
022-096-001-000	656	SEAPORT VILLAGE DR	1.0	126.47
022-096-002-000	668	SEAPORT VILLAGE DR	1.0	126.47
022-096-003-000	1053	BRIARWOOD DR	1.0	126.47
022-096-004-000	1063	BRIARWOOD DR	1.0	126.47
022-096-005-000	1073	BRIARWOOD DR	1.0	126.47

Summary Fields	Value
Number of Parcels to be Levied	153
Total EDUs	153.00
Total Charges	\$19,349.91

**City of Livingston**  
**BAD-Strawberry Fields**  
**Fiscal Year 2020/21 Preliminary Assessment Roll**

ASSESSOR'S PARCEL NUMBER	SITUS	ADDRESS	EDU	CHARGE
022-096-006-000	669	MONT CLIFF WAY	1.0	124.72
022-096-007-000	657	MONT CLIFF WAY	1.0	124.72
022-097-001-000	650	MONT CLIFF WAY	1.0	124.72
022-097-002-000	660	MONT CLIFF WAY	1.0	124.72
022-097-003-000	670	MONT CLIFF WAY	1.0	124.72
022-097-004-000	684	MONT CLIFF WAY	1.0	124.72

Summary Fields	Value
Number of Parcels to be Levied	6
Total EDUs	6.00
Total Charges	\$748.32

**City of Livingston**  
**BAD - Sundance (Country Villas)**  
**Fiscal Year 2020/21 Preliminary Assessment Roll**

ASSESSOR'S PARCEL NUMBER	SITUS	ADDRESS	EDU	CHARGE
143-291-001-000	2881	TULARE CT	1.0	123.14
143-291-002-000	2873	TULARE CT	1.0	123.14
143-291-003-000	2865	TULARE CT	1.0	123.14
143-291-004-000	2859	TULARE ST	1.0	123.14
143-291-005-000	2849	TULARE ST	1.0	123.14
143-291-006-000	2841	TULARE CT	1.0	123.14
143-291-007-000	2835	TULARE CT	1.0	123.14
143-291-008-000	2827	TULARE CT	1.0	123.14
143-291-009-000	2825	TULARE CT	1.0	123.14
143-291-010-000	2828	TULARE CT	1.0	123.14
143-291-011-000	2836	TULARE CT	1.0	123.14
143-291-012-000	2842	TULARE CT	1.0	123.14
143-291-013-000	2850	TULARE CT	1.0	123.14
143-291-014-000	2860	TULARE CT	1.0	123.14
143-291-015-000	2866	TULARE CT	1.0	123.14
143-291-016-000	2874	TULARE CT	1.0	123.14
143-291-017-000	2882	TULARE ST	1.0	123.14
143-291-018-000	2883	FRANQUETTE CT	1.0	123.14
143-291-019-000	2875	FRANQUETTE CT	1.0	123.14
143-291-020-000	2867	FRANQUETTE CT	1.0	123.14
143-291-021-000	2861	FRANQUETTE CT	1.0	123.14
143-291-022-000	2851	FRANQUETTE CT	1.0	123.14
143-291-023-000	2843	FRANQUETTE CT	1.0	123.14
143-291-024-000	2837	FRANQUETTE CT	1.0	123.14
143-291-025-000	2829	FRANQUETTE CT	1.0	123.14
143-291-026-000	2827	FRANQUETTE CT	1.0	123.14
143-291-027-000	2830	FRANQUETTE CT	1.0	123.14
143-291-028-000	2838	FRANQUETTE CT	1.0	123.14
143-291-029-000	2844	FRANQUETTE CT	1.0	123.14
143-291-030-000	2852	FRANQUETTE CT	1.0	123.14
143-291-031-000	2862	FRANQUETTE CT	1.0	123.14
143-291-032-000	2868	FRANQUETTE CT	1.0	123.14
143-291-033-000	2876	FRANQUETTE CT	1.0	123.14
143-291-034-000	2884	FRANQUETTE CT	1.0	123.14
143-291-035-000	2885	TEHAMA DR	1.0	123.14
143-291-036-000	2871	TEHAMA DR	1.0	123.14
143-291-037-000	2861	TEHAMA DR	1.0	123.14
143-291-038-000	2853	TEHAMA DR	1.0	123.14
143-291-039-000	2845	TEHAMA DR	1.0	123.14
143-291-040-000	2839	TEHAMA DR	1.0	123.14
143-291-041-000	2831	TEHAMA DR	1.0	123.14
143-291-042-000	2823	TEHAMA DR	1.0	123.14
143-291-043-000	2817	TEHAMA DR	1.0	123.14
143-292-001-000	549	VINA CT	1.0	123.14
143-293-001-000	548	VINA CT	1.0	123.14
143-293-002-000	551	CHANDLER CT	1.0	123.14
143-294-001-000	550	CHANDLER CT	1.0	123.14
143-294-002-000	549	ALDRICH AVE	1.0	123.14
143-295-001-000	2909	TULARE ST	1.0	123.14
143-295-002-000	2917	TULARE ST	1.0	123.14
143-295-003-000	2923	TULARE ST	1.0	123.14
143-295-004-000	2931	TULARE ST	1.0	123.14
143-295-005-000	2937	TULARE ST	1.0	123.14

**City of Livingston**  
**BAD - Sundance (Country Villas)**  
**Fiscal Year 2020/21 Preliminary Assessment Roll**

ASSESSOR'S PARCEL NUMBER	SITUS	ADDRESS	EDU	CHARGE
143-295-006-000	2945	TULARE ST	1.0	123.14
143-295-007-000	2953	TULARE ST	1.0	123.14
143-295-008-000	2959	TULARE ST	1.0	123.14
143-295-009-000	2965	TULARE ST	1.0	123.14
143-295-010-000	650	SERR AVE	1.0	123.14
143-295-011-000	644	SERR AVE	1.0	123.14
143-295-012-000	636	SERR AVE	1.0	123.14
143-295-013-000	630	SERR AVE	1.0	123.14
143-295-014-000	622	SERR AVE	1.0	123.14
143-295-015-000	616	SERR AVE	1.0	123.14
143-295-016-000	608	SERR AVE	1.0	123.14
143-295-017-000	602	SERR AVE	1.0	123.14
143-296-001-000	2910	TULARE ST	1.0	123.14
143-296-002-000	2911	FRANQUETTE ST	1.0	123.14
143-296-003-000	2919	FRANQUETTE ST	1.0	123.14
143-296-004-000	2925	FRANQUETTE ST	1.0	123.14
143-296-005-000	2933	FRANQUETTE ST	1.0	123.14
143-296-006-000	2941	FRANQUETTE ST	1.0	123.14
143-296-007-000	2949	FRANQUETTE ST	1.0	123.14
143-296-008-000	2955	FRANQUETTE ST	1.0	123.14
143-296-009-000	2954	TULARE ST	1.0	123.14
143-296-010-000	2946	TULARE ST	1.0	123.14
143-296-011-000	2938	TULARE ST	1.0	123.14
143-296-012-000	2932	TULARE ST	1.0	123.14
143-296-013-000	2924	TULARE ST	1.0	123.14
143-296-014-000	2918	TULARE ST	1.0	123.14
143-297-001-000	2912	FRANQUETTE ST	1.0	123.14
143-297-002-000	2913	TEHAMA DR	1.0	123.14
143-297-003-000	2921	TEHAMA DR	1.0	123.14
143-297-004-000	2927	TEHAMA DR	1.0	123.14
143-297-005-000	2935	TEHAMA DR	1.0	123.14
143-297-006-000	2943	TEHAMA DR	1.0	123.14
143-297-008-000	2957	TEHAMA DR	1.0	123.14
143-297-009-000	2956	FRANQUETTE ST	1.0	123.14
143-297-010-000	2948	FRANQUETTE ST	1.0	123.14
143-297-011-000	2940	FRANQUETTE ST	1.0	123.14
143-297-012-000	2932	FRANQUETTE ST	1.0	123.14
143-297-013-000	2922	FRANQUETTE ST	1.0	123.14
143-297-014-000	2918	FRANQUETTE ST	1.0	123.14
143-298-001-000	548	ALDRICH AVE	1.0	123.14
143-298-002-000	551	SAUBER CT	1.0	123.14
143-299-001-000	550	SAUBER CT	1.0	123.14
143-301-001-000	548	SERR CT	1.0	123.14
143-301-002-000	542	SERR CT	1.0	123.14
143-301-003-000	536	SERR CT	1.0	123.14
143-301-004-000			1.0	123.14
143-301-005-000	524	SERR CT	1.0	123.14
143-301-006-000			1.0	123.14
143-301-007-000	512	SERR CT	1.0	123.14
143-301-008-000	506	SERR CT	1.0	123.14
143-301-009-000	500	SERR CT	1.0	123.14
143-301-010-000	501	SERR CT	1.0	123.14
143-301-011-000	507	SERR CT	1.0	123.14

**City of Livingston**  
**BAD - Sundance (Country Villas)**  
**Fiscal Year 2020/21 Preliminary Assessment Roll**

ASSESSOR'S PARCEL NUMBER	SITUS	ADDRESS	EDU	CHARGE
143-301-012-000	513	SERR CT	1.0	123.14
143-301-013-000	519	SERR CT	1.0	123.14
143-301-014-000	525	SERR CT	1.0	123.14
143-301-015-000			1.0	123.14
143-301-016-000	537	SERR CT	1.0	123.14
143-301-017-000	543	SERR CT	1.0	123.14
143-301-018-000	549	SERR CT	1.0	123.14
143-301-019-000	542	SAUBER CT	1.0	123.14
143-301-020-000	536	SAUBER CT	1.0	123.14
143-301-021-000	530	SAUBER CT	1.0	123.14
143-301-022-000	524	SAUBER CT	1.0	123.14
143-301-023-000	518	SAUBER CT	1.0	123.14
143-301-024-000	512	SAUBER CT	1.0	123.14
143-301-025-000	506	SAUBER CT	1.0	123.14
143-301-026-000	500	SAUBER CT	1.0	123.14
143-301-027-000	501	SAUBER CT	1.0	123.14
143-301-028-000	507	SAUBER CT	1.0	123.14
143-301-029-000	513	SAUBER CT	1.0	123.14
143-301-030-000	519	SAUBER CT	1.0	123.14
143-301-031-000	525	SAUBER CT	1.0	123.14
143-301-032-000	531	SAUBER CT	1.0	123.14
143-301-033-000	537	SAUBER CT	1.0	123.14
143-301-034-000	543	SAUBER CT	1.0	123.14
143-301-035-000	542	ALDRICH AVE	1.0	123.14
143-301-036-000	536	ALDRICH AVE	1.0	123.14
143-301-037-000	530	ALDRICH AVE	1.0	123.14
143-301-038-000	524	ALDRICH AVE	1.0	123.14
143-301-039-000	518	ALDRICH AVE	1.0	123.14
143-301-040-000	512	ALDRICH AVE	1.0	123.14
143-301-041-000	506	ALDRICH AVE	1.0	123.14
143-301-042-000	502	ALDRICH AVE	1.0	123.14
143-301-043-000	500	ALDRICH AVE	1.0	123.14
143-302-044-000	501	ALDRICH AVE	1.0	123.14
143-302-045-000	503	ALDRICH AVE	1.0	123.14
143-302-046-000	507	ALDRICH AVE	1.0	123.14
143-302-047-000	513	ALDRICH AVE	1.0	123.14
143-302-048-000	519	ALDRICH AVE	1.0	123.14
143-302-049-000	525	ALDRICH AVE	1.0	123.14
143-302-050-000	531	ALDRICH AVE	1.0	123.14
143-302-051-000	537	ALDRICH AVE	1.0	123.14
143-302-052-000	543	ALDRICH AVE	1.0	123.14
143-302-053-000	542	CHANDLER CT	1.0	123.14
143-302-054-000	536	CHANDLER CT	1.0	123.14
143-302-055-000	530	CHANDLER CT	1.0	123.14
143-302-056-000	524	CHANDLER CT	1.0	123.14
143-302-057-000	518	CHANDLER CT	1.0	123.14
143-302-058-000			1.0	123.14
143-302-059-000			1.0	123.14
143-302-060-000	500	CHANDLER CT	1.0	123.14
143-302-061-000			1.0	123.14
143-302-062-000			1.0	123.14
143-302-063-000	513	CHANDLER CT	1.0	123.14
143-302-064-000			1.0	123.14



**City of Livingston**  
**BAD - Sundance (Country Villas)**  
**Fiscal Year 2020/21 Preliminary Assessment Roll**

ASSESSOR'S PARCEL NUMBER	SITUS	ADDRESS	EDU	CHARGE
143-302-065-000			1.0	123.14
143-302-066-000	531	CHANDLER CT	1.0	123.14
143-302-067-000	537	CHANDLER CT	1.0	123.14
143-302-068-000	548	CHANDLER CT	1.0	123.14
143-302-069-000			1.0	123.14
143-302-070-000	536	VINA CT	1.0	123.14
143-302-071-000			1.0	123.14
143-302-072-000	524	VINA CT	1.0	123.14
143-302-073-000	518	VINA CT	1.0	123.14
143-302-074-000	512	VINA CT	1.0	123.14
143-302-075-000	506	VINA CT	1.0	123.14
143-302-076-000	500	VINA CT	1.0	123.14
143-302-077-000	501	VINA CT	1.0	123.14
143-302-078-000	507	VINA CT	1.0	123.14
143-302-079-000	513	VINA CT	1.0	123.14
143-302-080-000	519	VINA CT	1.0	123.14
143-302-081-000	525	VINA CT	1.0	123.14
143-302-082-000			1.0	123.14
143-302-083-000	537	VINA CT	1.0	123.14
143-302-084-000	543	VINA CT	1.0	123.14

Summary Fields	Value
Number of Parcels to be Levied	179
Total EDUs	179.00
Total Charges	\$22,042.06

**City of Livingston**  
**BAD- Sundance IV**  
**Fiscal Year 2020/21 Preliminary Assessment Roll**

ASSESSOR'S PARCEL NUMBER	SITUS	ADDRESS	EDU	CHARGE
143-311-001-000	2817	TRIGGER LN	1.0	124.72
143-311-002-000	2823	TRIGGER LN	1.0	124.72
143-311-003-000	2831	TRIGGER LN	1.0	124.72
143-311-004-000	2839	TRIGGER LN	1.0	124.72
143-311-005-000	2845	TRIGGER LN	1.0	124.72
143-311-006-000	2853	TRIGGER LN	1.0	124.72
143-311-007-000	2861	TRIGGER LN	1.0	124.72
143-311-008-000	2871	TRIGGER LN	1.0	124.72
143-311-009-000	2885	TRIGGER LN	1.0	124.72
143-311-010-000	2895	TRIGGER LN	1.0	124.72
143-312-001-000	425	EVANS LN	1.0	124.72
143-312-002-000	437	EVANS LN	1.0	124.72
143-312-003-000	449	EVANS LN	1.0	124.72
143-312-004-000	461	EVANS LN	1.0	124.72
143-312-005-000	473	EVANS LN	1.0	124.72
143-313-001-000	425	SUNDANCE ST	1.0	124.72
143-313-002-000	437	SUNDANCE ST	1.0	124.72
143-313-003-000	449	SUNDANCE ST	1.0	124.72
143-313-004-000	461	SUNDANCE ST	1.0	124.72
143-313-005-000	473	SUNDANCE ST	1.0	124.72
143-313-006-000	472	EVANS LN	1.0	124.72
143-313-007-000	460	EVANS LN	1.0	124.72
143-313-008-000	448	EVANS LN	1.0	124.72
143-313-009-000	436	EVANS LN	1.0	124.72
143-313-010-000	424	EVANS LN	1.0	124.72
143-314-001-000	425	ALDRICH AVE	1.0	124.72
143-314-002-000	437	ALDRICH AVE	1.0	124.72
143-314-003-000	449	ALDRICH AVE	1.0	124.72
143-314-004-000	461	ALDRICH AVE	1.0	124.72
143-314-005-000	473	ALDRICH AVE	1.0	124.72
143-314-006-000	472	SUNDANCE ST	1.0	124.72
143-314-007-000	460	SUNDANCE ST	1.0	124.72
143-314-008-000	448	SUNDANCE ST	1.0	124.72
143-314-009-000	436	SUNDANCE ST	1.0	124.72
143-314-010-000	424	SUNDANCE ST	1.0	124.72
143-315-001-000	2816	AUTRY LN	1.0	124.72
143-315-002-000	2822	AUTRY LN	1.0	124.72
143-315-003-000	2830	AUTRY LN	1.0	124.72
143-315-004-000	2838	AUTRY LN	1.0	124.72
143-315-005-000	2844	AUTRY LN	1.0	124.72
143-315-006-000	2852	AUTRY LN	1.0	124.72
143-315-007-000	2860	AUTRY LN	1.0	124.72
143-315-008-000	2870	AUTRY LN	1.0	124.72
143-315-009-000	2884	AUTRY LN	1.0	124.72
143-315-010-000	2894	AUTRY LN	1.0	124.72
143-316-001-000	2913	TRIGGER LN	1.0	124.72
143-316-002-000	2921	TRIGGER LN	1.0	124.72
143-316-003-000	2927	TRIGGER LN	1.0	124.72
143-316-004-000	2935	TRIGGER LN	1.0	124.72
143-316-005-000	2943	TRIGGER LN	1.0	124.72
143-316-006-000	2949	TRIGGER LN	1.0	124.72
143-316-007-000	2957	TRIGGER LN	1.0	124.72
143-316-008-000	2965	TRIGGER LN	1.0	124.72

**City of Livingston**  
**BAD- Sundance IV**  
**Fiscal Year 2020/21 Preliminary Assessment Roll**

ASSESSOR'S PARCEL NUMBER	SITUS	ADDRESS	EDU	CHARGE
143-316-009-000	2973	TRIGGER LN	1.0	124.72
143-316-010-000	2981	TRIGGER LN	1.0	124.72
143-316-011-000	2989	TRIGGER LN	1.0	124.72
143-316-012-000	2997	TRIGGER LN	1.0	124.72
143-316-013-000	412	ROGERS AVE	1.0	124.72
143-316-014-000	424	ROGERS AVE	1.0	124.72
143-316-015-000	436	ROGERS AVE	1.0	124.72
143-316-016-000	448	ROGERS AVE	1.0	124.72
143-316-017-000	460	ROGERS AVE	1.0	124.72
143-316-018-000	472	ROGERS AVE	1.0	124.72
143-316-019-000	480	ROGERS AVE	1.0	124.72
143-316-020-000	488	ROGERS AVE	1.0	124.72
143-316-021-000	496	ROGERS AVE	1.0	124.72
143-317-001-000	424	ALDRICH AVE	1.0	124.72
143-317-002-000	2924	TRIGGER LN	1.0	124.72
143-317-003-000	2930	TRIGGER LN	1.0	124.72
143-317-004-000	2938	TRIGGER LN	1.0	124.72
143-317-005-000	2946	TRIGGER LN	1.0	124.72
143-317-006-000	2952	TRIGGER LN	1.0	124.72
143-317-007-000	2960	TRIGGER LN	1.0	124.72
143-317-008-000	2968	TRIGGER LN	1.0	124.72
143-317-009-000	2978	TRIGGER LN	1.0	124.72
143-317-010-000	2979	SILVER LN	1.0	124.72
143-317-011-000	2969	SILVER LN	1.0	124.72
143-317-012-000	2961	SILVER LN	1.0	124.72
143-317-013-000	2953	SILVER LN	1.0	124.72
143-317-014-000	2947	SILVER LN	1.0	124.72
143-317-015-000	2939	SILVER LN	1.0	124.72
143-317-016-000	2931	SILVER LN	1.0	124.72
143-317-017-000	2925	SILVER LN	1.0	124.72
143-317-018-000	448	ALDRICH AVE	1.0	124.72
143-317-019-000	436	ALDRICH AVE	1.0	124.72
143-318-001-000	473	WYATT EARP CT	1.0	124.72
143-318-002-000	485	WYATT EARP CT	1.0	124.72
143-318-003-000	497	WYATT EARP CT	1.0	124.72
143-318-004-000	496	WYATT EARP CT	1.0	124.72
143-318-005-000	484	WYATT EARP CT	1.0	124.72
143-318-006-000	472	WYATT EARP CT	1.0	124.72
143-318-007-000	473	CISCO CT	1.0	124.72
143-318-008-000	485	CISCO CT	1.0	124.72
143-318-009-000	497	CISCO CT	1.0	124.72
143-318-010-000	496	CISCO CT	1.0	124.72
143-318-011-000	484	CISCO CT	1.0	124.72
143-318-012-000	472	CISCO CT	1.0	124.72

Summary Fields	Value
Number of Parcels to be Levied	97
Total EDUs	97.00
Total Charges	\$12,098.03

**City of Livingston**  
**BAD-Parkside**  
**Fiscal Year 2020/21 Preliminary Assessment Roll**

ASSESSOR'S PARCEL NUMBER	SITUS	ADDRESS	EDU	CHARGE
022-062-005-000	377	TASHIMA DR	1.0	124.72
022-062-006-000	371	TASHIMA DR	1.0	124.72
022-062-007-000	363	TASHIMA DR	1.0	124.72
022-062-008-000	355	TASHIMA DR	1.0	124.72
022-062-009-000	343	TASHIMA CT	1.0	124.72
022-062-010-000	335	TASHIMA CT	1.0	124.72
022-062-011-000			1.0	124.72
022-062-012-000	321	TASHIMA DR	1.0	124.72
022-062-013-000	1012	PARADISE DR	1.0	124.72
022-062-014-000	322	PARADISE DR	1.0	124.72
022-062-015-000	328	PARADISE DR	1.0	124.72
022-062-016-000	334	PARADISE DR	1.0	124.72
022-067-007-000	301	PARADISE DR	1.0	124.72
022-067-008-000	307	PARADISE DR	1.0	124.72
022-067-009-000	315	PARADISE DR	1.0	124.72
022-067-010-000	951	DOSANGH CT	1.0	124.72
022-067-011-000	939	DOSANGH CT	1.0	124.72
022-067-012-000	923	DOSANGH CT	1.0	124.72
022-067-013-000	310	DOSANGH CT	1.0	124.72
022-067-014-000	308	DOSANGH CT	1.0	124.72
022-067-015-000	300	DOSANGH CT	1.0	124.72
022-067-016-000	301	DOSANGH CT	1.0	124.72
022-067-017-000	307	DOSANGH CT	1.0	124.72
022-067-018-000	315	DOSANGH CT	1.0	124.72
022-067-019-000	323	DOSANGH CT	1.0	124.72
022-067-020-000	329	DOSANGH CT	1.0	124.72
022-067-021-000	335	DOSANGH CT	1.0	124.72
022-067-022-000	912	DOSANGH CT	1.0	124.72
022-067-023-000	924	DOSANGH CT	1.0	124.72
022-067-024-000	938	DOSANGH CT	1.0	124.72
022-067-025-000	950	DOSANGH CT	1.0	124.72
022-068-004-000	1085	FERNWOOD WAY	1.0	124.72
022-068-005-000	1067	FERNWOOD WAY	1.0	124.72
022-068-006-000	1049	FERNWOOD WAY	1.0	124.72
022-068-007-000	1031	FERNWOOD WAY	1.0	124.72
022-068-008-000	1013	FERNWOOD WAY	1.0	124.72
022-069-001-000	320	TASHIMA DR	1.0	124.72
022-069-002-000	328	TASHIMA DR	1.0	124.72
022-069-003-000	336	TASHIMA DR	1.0	124.72
022-069-004-000	344	TASHIMA DR	1.0	124.72
022-069-005-000	354	TASHIMA DR	1.0	124.72
022-069-006-000	362	TASHIMA DR	1.0	124.72
022-069-007-000	368	TASHIMA DR	1.0	124.72
022-069-008-000	376	TASHIMA DR	1.0	124.72
022-105-002-000	407	TASHIMA CT	1.0	124.72
022-105-003-000	419	TASHIMA CT	1.0	124.72
022-105-004-000	429	TASHIMA CT	1.0	124.72
022-105-005-000	437	TASHIMA CT	1.0	124.72
022-105-006-000	447	TASHIMA CT	1.0	124.72
022-105-007-000	457	TASHIMA CT	1.0	124.72
022-105-008-000	469	TASHIMA CT	1.0	124.72
022-105-009-000	454	TASHIMA CT	1.0	124.72
022-105-010-000	444	TASHIMA CT	1.0	124.72

**City of Livingston**  
**BAD-Parkside**  
**Fiscal Year 2020/21 Preliminary Assessment Roll**

ASSESSOR'S PARCEL NUMBER	SITUS	ADDRESS	EDU	CHARGE
022-105-011-000	436	TASHIMA CT	1.0	124.72
022-105-012-000	428	TASHIMA CT	1.0	124.72
022-105-013-000	418	TASHIMA CT	1.0	124.72
022-105-014-000	406	TASHIMA CT	1.0	124.72
022-105-015-000	398	TASHIMA CT	1.0	124.72
022-105-016-000	390	TASHIMA CT	1.0	124.72
022-108-001-000	385	TASHIMA DR	1.0	124.72
022-108-002-000	393	TASHIMA DR	1.0	124.72
022-111-001-000	1103	FERNWOOD WAY	1.0	124.72
022-111-002-000	1125	FERNWOOD WAY	1.0	124.72
022-111-003-000	1147	FERNWOOD WAY	1.0	124.72
022-111-004-000	1169	FERNWOOD WAY	1.0	124.72
022-111-005-000	1191	FERNWOOD WAY	1.0	124.72
022-111-006-000	1213	FERNWOOD WAY	1.0	124.72
022-112-001-000	321	JASMINE LN	1.0	124.72
022-112-002-000	327	JASMINE LN	1.0	124.72
022-112-003-000	335	JASMINE LN	1.0	124.72
022-112-004-000	343	JASMINE LN	1.0	124.72
022-112-005-000	353	JASMINE LN	1.0	124.72
022-112-006-000	359	JASMINE LN	1.0	124.72
022-112-007-000	369	JASMINE LN	1.0	124.72
022-112-008-000	375	JASMINE LN	1.0	124.72
022-113-001-000	1169	VINEMAPLE WAY	1.0	124.72
022-113-002-000	1191	VINEMAPLE WAY	1.0	124.72
022-113-003-000	1213	VINEMAPLE WAY	1.0	124.72
022-113-004-000	1210	FERNWOOD WAY	1.0	124.72
022-113-005-000	1190	FERNWOOD WAY	1.0	124.72
022-113-006-000	1168	FERNWOOD WAY	1.0	124.72
022-114-001-000	350	JASMINE LN	1.0	124.72
022-114-002-000	358	JASMINE LN	1.0	124.72
022-114-003-000	360	JASMINE LN	1.0	124.72
022-114-004-000	376	JASMINE LN	1.0	124.72
022-114-005-000	1201	PARKSIDE WAY	1.0	124.72
022-114-006-000	1200	VINEMAPLE WAY	1.0	124.72
022-121-001-000	1235	FERNWOOD WAY	1.0	124.72
022-121-002-000	1257	FERNWOOD WAY	1.0	124.72
022-122-002-000	1301	FERNWOOD WAY	1.0	124.72
022-122-003-000	1323	FERNWOOD WAY	1.0	124.72
022-122-004-000	1345	FERNWOOD WAY	1.0	124.72
022-122-005-000	1367	FERNWOOD WAY	1.0	124.72
022-122-006-000	1389	FERNWOOD WAY	1.0	124.72
022-122-007-000	1401	FERNWOOD WAY	1.0	124.72
022-122-008-000	1423	FERNWOOD WAY	1.0	124.72
022-122-009-000	308	KENSINGTON DR	1.0	124.72
022-122-010-000	316	KENSINGTON DR	1.0	124.72
022-122-011-000	324	KENSINGTON DR	1.0	124.72
022-122-012-000	334	KENSINGTON DR	1.0	124.72
022-122-013-000	340	KENSINGTON DR	1.0	124.72
022-122-014-000	346	KENSINGTON DR	1.0	124.72
022-122-015-000	354	KENSINGTON DR	1.0	124.72
022-123-001-000	1235	VINEMAPLE WAY	1.0	124.72
022-123-002-000	1257	VINEMAPLE WAY	1.0	124.72
022-123-003-000	1256	FERNWOOD WAY	1.0	124.72

**City of Livingston**  
**BAD-Parkside**  
**Fiscal Year 2020/21 Preliminary Assessment Roll**

ASSESSOR'S PARCEL NUMBER	SITUS	ADDRESS	EDU	CHARGE
022-123-004-000	1234	FERNWOOD WAY	1.0	124.72
022-124-001-000	353	LILAC LN	1.0	124.72
022-124-002-000	359	LILAC LN	1.0	124.72
022-124-003-000	369	LILAC LN	1.0	124.72
022-124-004-000	375	LILAC LN	1.0	124.72
022-125-001-000	321	MANDARIN CT	1.0	124.72
022-125-002-000	343	KENSINGTON DR	1.0	124.72
022-125-003-000	351	KENSINGTON DR	1.0	124.72
022-125-004-000	355	KENSINGTON DR	1.0	124.72
022-125-005-000	367	KENSINGTON DR	1.0	124.72
022-125-006-000	373	KENSINGTON DR	1.0	124.72
022-125-007-000	327	MANDARIN CT	1.0	124.72
022-125-008-000	335	MANDARIN CT	1.0	124.72
022-125-009-000	343	MANDARIN CT	1.0	124.72
022-125-010-000	351	MANDARIN CT	1.0	124.72
022-125-011-000	355	MANDARIN CT	1.0	124.72
022-125-012-000	367	MANDARIN CT	1.0	124.72
022-125-013-000	373	MANDARIN CT	1.0	124.72
022-125-014-000	374	MANDARIN CT	1.0	124.72
022-125-015-000	368	MANDARIN CT	1.0	124.72
022-125-016-000	356	MANDARIN CT	1.0	124.72
022-125-017-000	352	MANDARIN CT	1.0	124.72
022-125-018-000	344	MANDARIN CT	1.0	124.72
022-125-019-000	336	MANDARIN CT	1.0	124.72
022-125-020-000	328	MANDARIN CT	1.0	124.72
022-125-021-000	320	MANDARIN CT	1.0	124.72
022-125-022-000	321	KENSINGTON DR	1.0	124.72
022-125-023-000	327	KENSINGTON DR	1.0	124.72
022-125-024-000	335	KENSINGTON DR	1.0	124.72
022-126-001-000	1444	PINECREST DR	1.0	124.72
022-171-001-000	1697	VIEIRA ST	1.0	124.72
022-171-002-000	1675	VIEIRA ST	1.0	124.72
022-171-003-000	1653	VIEIRA ST	1.0	124.72
022-171-004-000	1629	VIEIRA ST	1.0	124.72
022-171-005-000	1607	VIEIRA ST	1.0	124.72
022-171-006-000	1597	VIEIRA ST	1.0	124.72
022-171-007-000	1587	VIEIRA ST	1.0	124.72
022-171-008-000	1575	VIEIRA ST	1.0	124.72
022-171-009-000	1543	VIEIRA ST	1.0	124.72
022-171-010-000	1515	VIEIRA ST	1.0	124.72
022-171-011-000	307	LIVE OAK WAY	1.0	124.72
022-171-012-000	315	LIVE OAK WAY	1.0	124.72
022-171-013-000	323	LIVE OAK WAY	1.0	124.72
022-171-014-000	333	LIVE OAK WAY	1.0	124.72
022-171-015-000	339	LIVE OAK WAY	1.0	124.72
022-171-016-000	345	LIVE OAK WAY	1.0	124.72
022-171-017-000	353	LIVE OAK WAY	1.0	124.72
022-172-001-000	320	LIVE OAK WAY	1.0	124.72
022-172-002-000	328	LIVE OAK WAY	1.0	124.72
022-172-003-000	336	LIVE OAK WAY	1.0	124.72
022-172-004-000	344	LIVE OAK WAY	1.0	124.72
022-172-005-000	354	LIVE OAK WAY	1.0	124.72
022-172-006-000	353	REDWOOD WAY	1.0	124.72

**City of Livingston**  
**BAD-Parkside**  
**Fiscal Year 2020/21 Preliminary Assessment Roll**

ASSESSOR'S PARCEL NUMBER	SITUS	ADDRESS	EDU	CHARGE
022-172-007-000	343	REDWOOD WAY	1.0	124.72
022-172-008-000	335	REDWOOD WAY	1.0	124.72
022-172-009-000	327	REDWOOD WAY	1.0	124.72
022-172-010-000	321	REDWOOD WAY	1.0	124.72
022-173-001-000	1466	PINECREST DR	1.0	124.72
022-173-002-000	1488	PINECREST DR	1.0	124.72
022-173-003-000	1516	PINECREST DR	1.0	124.72
022-173-004-000	1544	PINECREST DR	1.0	124.72
022-173-005-000	1576	PINECREST DR	1.0	124.72
022-173-006-000	1588	PINECREST DR	1.0	124.72
022-173-007-000	1598	PINECREST DR	1.0	124.72
022-173-008-000	368	REDWOOD WAY	1.0	124.72
022-173-009-000	360	REDWOOD WAY	1.0	124.72
022-173-010-000	352	REDWOOD WAY	1.0	124.72
022-173-011-000			1.0	124.72
022-173-012-000	1656	SPRUCE CT	1.0	124.72
022-173-013-000	1697	SPRUCE CT	1.0	124.72
022-173-014-000	1675	SPRUCE CT	1.0	124.72
022-173-015-000	1653	SPRUCE CT	1.0	124.72
022-173-016-000	1629	SPRUCE CT	1.0	124.72
022-173-017-000	1607	SPRUCE CT	1.0	124.72
022-173-018-000	1608	VIEIRA ST	1.0	124.72
022-173-019-000	1632	VIEIRA ST	1.0	124.72
022-173-020-000	1656	VIEIRA ST	1.0	124.72
022-173-021-000	1676	VIEIRA ST	1.0	124.72
022-173-022-000	1698	VIEIRA ST	1.0	124.72

Summary Fields	Value
Number of Parcels to be Levied	185
Total EDUs	185.00
Total Charges	\$23,073.57

**City of Livingston**  
**BAD- Country Lane I ( Liberty Square)**  
**Fiscal Year 2020/21 Preliminary Assessment Roll**

ASSESSOR'S PARCEL NUMBER	SITUS	ADDRESS	EDU	CHARGE
023-034-001-000	2133	ASPENGLLEN WAY	1.0	126.47
023-034-002-000	2143	ASPENGLLEN WAY	1.0	126.47
023-034-003-000	2153	ASPENGLLEN WAY	1.0	126.47
023-034-004-000	2163	ASPENGLLEN WAY	1.0	126.47
023-034-005-000	2173	ASPENGLLEN WAY	1.0	126.47
023-034-006-000	2183	ASPENGLLEN WAY	1.0	126.47
023-034-007-000	2193	ASPENGLLEN WAY	1.0	126.47
023-034-008-000	2203	ASPENGLLEN WAY	1.0	126.47
023-034-009-000	2213	ASPENGLLEN WAY	1.0	126.47
023-034-010-000	2223	ASPENGLLEN WAY	1.0	126.47
023-035-001-000	2130	ASPENGLLEN WAY	1.0	126.47
023-035-002-000	2140	ASPENGLLEN WAY	1.0	126.47
023-035-003-000	2150	ASPENGLLEN WAY	1.0	126.47
023-035-004-000	2160	ASPENGLLEN WAY	1.0	126.47
023-035-005-000	2170	ASPENGLLEN WAY	1.0	126.47
023-035-006-000	899	JORDONOLLA WAY	1.0	126.47
023-035-007-000	889	JORDONOLLA WAY	1.0	126.47
023-035-008-000	877	JORDONOLLA WAY	1.0	126.47
023-035-009-000	867	JORDONOLLA WAY	1.0	126.47
023-035-010-000	855	JORDONOLLA WAY	1.0	126.47
023-035-011-000	845	JORDONOLLA WAY	1.0	126.47
023-035-012-000	2193	KAPREIL WAY	1.0	126.47
023-035-013-000	2183	KAPREIL WAY	1.0	126.47
023-035-014-000	2173	KAPREIL WAY	1.0	126.47
023-035-015-000	2163	KAPREIL WAY	1.0	126.47
023-035-016-000	2153	KAPREIL WAY	1.0	126.47
023-035-017-000	2143	KAPREIL WAY	1.0	126.47
023-035-018-000	2133	KAPREIL WAY	1.0	126.47
023-035-019-000	2130	KARINA LAU CT	1.0	126.47
023-035-020-000	2140	KARINA LAU CT	1.0	126.47
023-035-021-000	2150	KARINA LAU CT	1.0	126.47
023-035-022-000	2160	KARINA LAU CT	1.0	126.47
023-035-023-000	2170	KARINA LAU CT	1.0	126.47
023-035-024-000	2173	KARINA LAU CT	1.0	126.47
023-035-025-000	2163	KARINA LAU CT	1.0	126.47
023-035-026-000	2153	KARINA LAU CT	1.0	126.47
023-035-027-000	2143	KARINA LAU CT	1.0	126.47
023-035-028-000	2133	KARINA LAU CT	1.0	126.47
023-036-001-000	898	JORDONOLLA WAY	1.0	126.47
023-036-002-000	888	JORDONOLLA WAY	1.0	126.47
023-036-003-000	878	JORDONOLLA WAY	1.0	126.47
023-036-004-000	868	JORDONOLLA WAY	1.0	126.47
023-036-005-000	856	JORDONOLLA WAY	1.0	126.47
023-036-006-000	846	JORDONOLLA WAY	1.0	126.47
023-036-007-000	834	JORDONOLLA WAY	1.0	126.47
023-036-008-000	824	JORDONOLLA WAY	1.0	126.47
023-043-001-000	2130	KAPREIL WAY	1.0	126.47
023-043-002-000	2140	KAPREIL WAY	1.0	126.47
023-043-003-000	2150	KAPREIL WAY	1.0	126.47
023-043-004-000	2160	KAPREIL WAY	1.0	126.47
023-043-005-000	2170	KAPREIL WAY	1.0	126.47
023-043-006-000	2180	KAPREIL WAY	1.0	126.47
023-043-007-000	2190	KAPREIL WAY	1.0	126.47



**City of Livingston**  
**BAD- Country Lane I ( Liberty Square)**  
**Fiscal Year 2020/21 Preliminary Assessment Roll**

ASSESSOR'S PARCEL NUMBER	SITUS	ADDRESS	EDU	CHARGE
023-043-008-000	2200	KAPREIL WAY	1.0	126.47
023-043-009-000	2210	KAPREIL WAY	1.0	126.47
023-043-010-000	814	JORDONOLLA WAY	1.0	126.47

Summary Fields	Value
Number of Parcels to be Levied	56
Total EDUs	56.00
Total Charges	\$7,082.32

**City of Livingston**  
**BAD- Country Lane II (Country Lane)**  
**Fiscal Year 2020/21 Preliminary Assessment Roll**

ASSESSOR'S PARCEL NUMBER	SITUS	ADDRESS	EDU	CHARGE
023-011-001-000	2085	KISHI DR	1.0	126.47
023-011-002-000	2075	KISHI DR	1.0	126.47
023-011-003-000	2065	KISHI DR	1.0	126.47
023-011-004-000	2055	KISHI DR	1.0	126.47
023-011-005-000	2047	KISHI DR	1.0	126.47
023-011-006-000	2035	KISHI DR	1.0	126.47
023-011-007-000	2025	KISHI DR	1.0	126.47
023-011-008-000	1157	NARADA WAY	1.0	126.47
023-011-009-000	1141	NARADA WAY	1.0	126.47
023-011-010-000	1127	NARADA WAY	1.0	126.47
023-011-011-000	1113	NARADA WAY	1.0	126.47
023-011-012-000	1101	NARADA WAY	1.0	126.47
023-011-013-000	1085	NARADA WAY	1.0	126.47
023-011-014-000	1071	NARADA WAY	1.0	126.47
023-011-015-000	1059	NARADA WAY	1.0	126.47
023-011-016-000	1045	NARADA WAY	1.0	126.47
023-012-001-000	1138	NARADA WAY	1.0	126.47
023-012-002-000	1137	SHOJI CT	1.0	126.47
023-012-003-000	1125	SHOJI CT	1.0	126.47
023-012-004-000	1113	SHOJI CT	1.0	126.47
023-012-005-000	1097	SHOJI CT	1.0	126.47
023-012-006-000	1079	SHOJI CT	1.0	126.47
023-012-007-000	1065	SHOJI CT	1.0	126.47
023-012-008-000	1047	SHOJI CT	1.0	126.47
023-012-009-000	1064	NARADA WAY	1.0	126.47
023-012-010-000	1064	NARADA WAY	1.0	126.47
023-012-011-000	1078	NARADA WAY	1.0	126.47
023-012-012-000	1098	NARADA WAY	1.0	126.47
023-012-013-000	1112	NARADA WAY	1.0	126.47
023-012-014-000	1126	NARADA WAY	1.0	126.47
023-013-001-000	1138	SHOJI CT	1.0	126.47
023-013-002-000	1126	SHOJI CT	1.0	126.47
023-013-003-000	1112	SHOJI CT	1.0	126.47
023-013-004-000	1098	SHOJI CT	1.0	126.47
023-013-005-000	1078	SHOJI CT	1.0	126.47
023-013-006-000	1064	SHOJI CT	1.0	126.47
023-013-007-000	1048	SHOJI CT	1.0	126.47
023-014-001-000	2123	KISHI DR	1.0	126.47
023-014-002-000	2133	KISHI DR	1.0	126.47
023-014-003-000	2143	KISHI DR	1.0	126.47
023-014-004-000	2153	KISHI DR	1.0	126.47
023-014-005-000	2163	KISHI DR	1.0	126.47
023-014-006-000	2173	KISHI DR	1.0	126.47
023-014-007-000	2183	KISHI DR	1.0	126.47
023-014-008-000	2193	KISHI DR	1.0	126.47
023-014-009-000	2201	KISHI DR	1.0	126.47
023-015-001-000	2124	KISHI DR	1.0	126.47
023-015-002-000	2134	KISHI DR	1.0	126.47
023-015-003-000	2144	KISHI DR	1.0	126.47
023-015-004-000	2154	KISHI DR	1.0	126.47
023-015-005-000	2164	KISHI DR	1.0	126.47
023-015-006-000	2174	KISHI DR	1.0	126.47
023-015-007-000	2184	KISHI DR	1.0	126.47

**City of Livingston**  
**BAD- Country Lane II (Country Lane)**  
**Fiscal Year 2020/21 Preliminary Assessment Roll**

ASSESSOR'S PARCEL NUMBER	SITUS	ADDRESS	EDU	CHARGE
023-015-008-000	1137	OHKI ST	1.0	126.47
023-015-009-000	1127	OHKI ST	1.0	126.47
023-015-010-000	1115	OHKI ST	1.0	126.47
023-015-011-000	2183	KINOSHITA CT	1.0	126.47
023-015-012-000	2173	KINOSHITA CT	1.0	126.47
023-015-013-000	2163	KINOSHITA CT	1.0	126.47
023-015-014-000	2153	KINOSHITA CT	1.0	126.47
023-015-015-000	2143	KINOSHITA CT	1.0	126.47
023-015-016-000	2133	KINOSHITA CT	1.0	126.47
023-015-017-000	2123	KINOSHITA CT	1.0	126.47
023-015-019-000	2126	KINOSHITA CT	1.0	126.47
023-015-020-000	2142	KINOSHITA CT	1.0	126.47
023-015-021-000	2154	KINOSHITA CT	1.0	126.47
023-015-022-000	2164	KINOSHITA CT	1.0	126.47
023-015-023-000	2174	KINOSHITA CT	1.0	126.47
023-015-024-000	2184	KINOSHITA CT	1.0	126.47
023-015-025-000	1079	OHKI ST	1.0	126.47
023-015-026-000	1065	OHKI ST	1.0	126.47
023-015-027-000	1047	OHKI ST	1.0	126.47
023-015-028-000	2183	WAKAMI DR	1.0	126.47
023-015-029-000	2173	WAKAMI DR	1.0	126.47
023-015-030-000	2163	WAKAMI DR	1.0	126.47
023-015-031-000	2153	WAKAMI DR	1.0	126.47
023-015-032-000	2143	WAKAMI DR	1.0	126.47
023-015-033-000	2133	WAKAMI DR	1.0	126.47
023-016-002-000	1148	OHKI ST	1.0	126.47
023-016-003-000	1136	OHKI ST	1.0	126.47
023-016-004-000	1124	OHKI ST	1.0	126.47
023-016-005-000	1112	OHKI ST	1.0	126.47
023-016-006-000	1098	OHKI ST	1.0	126.47
023-016-007-000	1078	OHKI ST	1.0	126.47
023-016-008-000	1064	OHKI ST	1.0	126.47
023-016-009-000	1048	OHKI ST	1.0	126.47
023-021-001-000	1033	NARADA WAY	1.0	126.47
023-021-002-000	1019	NARADA WAY	1.0	126.47
023-021-003-000	1007	NARADA WAY	1.0	126.47
023-021-004-000	999	NARADA WAY	1.0	126.47
023-021-005-000	977	NARADA WAY	1.0	126.47
023-021-006-000	965	NARADA WAY	1.0	126.47
023-021-007-000	955	NARADA WAY	1.0	126.47
023-021-008-000	945	NARADA WAY	1.0	126.47
023-022-001-000	935	NARADA WAY	1.0	126.47
023-023-001-000	1048	NARADA WAY	1.0	126.47
023-023-002-000	1020	NARADA WAY	1.0	126.47
023-023-003-000	2035	WAKAMI DR	1.0	126.47
023-023-004-000	2047	WAKAMI DR	1.0	126.47
023-023-005-000	2055	WAKAMI DR	1.0	126.47
023-023-006-000	2065	WAKAMI DR	1.0	126.47
023-023-007-000	2089	WAKAMI DR	1.0	126.47
023-023-008-000	2109	WAKAMI DR	1.0	126.47
023-023-009-000	2123	WAKAMI DR	1.0	126.47
023-023-010-000	1028	WILLOW BROOK CT	1.0	126.47
023-023-011-000	1019	WILLOW BROOK CT	1.0	126.47

**City of Livingston**  
**BAD- Country Lane II (Country Lane)**  
**Fiscal Year 2020/21 Preliminary Assessment Roll**

ASSESSOR'S PARCEL NUMBER	SITUS	ADDRESS	EDU	CHARGE
023-023-012-000	1035	WILLOW BROOK CT	1.0	126.47
023-024-001-000	2034	WAKAMI DR	1.0	126.47
023-024-002-000	1030	NARADA WAY	1.0	126.47
023-024-003-000	2054	WAKAMI DR	1.0	126.47
023-024-004-000	2064	WAKAMI DR	1.0	126.47
023-024-005-000	2086	WAKAMI DR	1.0	126.47
023-024-006-000	2100	WAKAMI DR	1.0	126.47
023-024-007-000	2114	WAKAMI DR	1.0	126.47
023-024-008-000	2126	WAKAMI DR	1.0	126.47
023-024-009-000	2123	GRAPEVINE DR	1.0	126.47
023-024-010-000	2111	GRAPEVINE DR	1.0	126.47
023-024-011-000	2099	GRAPEVINE DR	1.0	126.47
023-024-012-000	2085	GRAPEVINE DR	1.0	126.47
023-024-013-000	2065	GRAPEVINE DR	1.0	126.47
023-024-014-000	2055	GRAPEVINE DR	1.0	126.47
023-024-015-000	2047	GRAPEVINE DR	1.0	126.47
023-024-016-000	2035	GRAPEVINE DR	1.0	126.47
023-025-001-000	2034	GRAPEVINE DR	1.0	126.47
023-025-002-000	2046	GRAPEVINE DR	1.0	126.47
023-025-003-000	2054	GRAPEVINE DR	1.0	126.47
023-025-004-000	2064	GRAPEVINE DR	1.0	126.47
023-025-005-000	2086	GRAPEVINE DR	1.0	126.47
023-025-006-000	2100	GRAPEVINE DR	1.0	126.47
023-025-007-000	2114	GRAPEVINE DR	1.0	126.47
023-025-008-000	2126	GRAPEVINE DR	1.0	126.47
023-026-001-000	1009	MORI CT	1.0	126.47
023-026-002-000	2184	WAKAMI DR	1.0	126.47
023-026-003-000	2194	WAKAMI DR	1.0	126.47
023-026-004-000	2204	WAKAMI DR	1.0	126.47
023-026-005-000	2214	WAKAMI DR	1.0	126.47
023-026-006-000	2224	WAKAMI DR	1.0	126.47
023-026-007-000	2223	NATSU RD	1.0	126.47
023-026-008-000	2213	NATSU RD	1.0	126.47
023-026-009-000	2203	NATSU RD	1.0	126.47
023-026-010-000	2193	NATSU RD	1.0	126.47
023-026-011-000	2183	NATSU RD	1.0	126.47
023-026-012-000	986	MORI CT	1.0	126.47
023-026-013-000	994	MORI CT	1.0	126.47
023-027-001-000	999	MORI CT	1.0	126.47
023-027-002-000	989	MORI CT	1.0	126.47
023-027-003-000	983	MORI CT	1.0	126.47
023-027-004-000	975	MORI CT	1.0	126.47
023-027-005-000	965	MORI CT	1.0	126.47
023-027-006-000	955	MORI CT	1.0	126.47
023-027-007-000	941	MORI CT	1.0	126.47
023-027-008-000	931	MORI CT	1.0	126.47
023-027-009-000	932	MORI CT	1.0	126.47
023-027-010-000	942	MORI CT	1.0	126.47
023-027-011-000	954	MORI CT	1.0	126.47
023-027-012-000	964	MORI CT	1.0	126.47
023-027-013-000	974	MORI CT	1.0	126.47

**City of Livingston**  
**BAD- Country Lane II (Country Lane)**  
**Fiscal Year 2020/21 Preliminary Assessment Roll**

ASSESSOR'S PARCEL NUMBER	SITUS	ADDRESS	EDU	CHARGE
--------------------------	-------	---------	-----	--------

Summary Fields	Value
Number of Parcels to be Levied	157
Total EDUs	157.00
Total Charges	\$19,855.79

**City of Livingston**  
**BAD- La Tierra**  
**Fiscal Year 2020/21 Preliminary Assessment Roll**

ASSESSOR'S PARCEL NUMBER	SITUS	ADDRESS	EDU	CHARGE
022-064-001-000	253	MADRID WAY	1.0	124.72
022-064-002-000	247	MADRID WAY	1.0	124.72
022-064-003-000	241	MADRID WAY	1.0	124.72
022-064-004-000	235	MADRID WAY	1.0	124.72
022-064-005-000	229	MADRID WAY	1.0	124.72
022-064-006-000	915	TALARA DR	1.0	124.72
022-064-007-000	931	TALARA DR	1.0	124.72
022-064-008-000	947	TALARA DR	1.0	124.72
022-064-009-000	963	TALARA DR	1.0	124.72
022-064-010-000	979	TALARA DR	1.0	124.72
022-064-011-000	995	TALARA DR	1.0	124.72
022-064-012-000	1013	TALARA DR	1.0	124.72
022-064-013-000	1031	TALARA DR	1.0	124.72
022-064-014-000	1049	TALARA DR	1.0	124.72
022-064-015-000	1067	TALARA DR	1.0	124.72
022-065-001-000	232	MADRID WAY	1.0	124.72
022-065-002-000	240	MADRID WAY	1.0	124.72
022-065-003-000	246	MADRID WAY	1.0	124.72
022-065-004-000	252	MADRID WAY	1.0	124.72
022-065-005-000	253	PARADISE DR	1.0	124.72
022-065-006-000	247	PARADISE DR	1.0	124.72
022-065-007-000	241	PARADISE DR	1.0	124.72
022-065-008-000	235	PARADISE DR	1.0	124.72
022-066-001-000	232	PARADISE DR	1.0	124.72
022-066-002-000	240	PARADISE DR	1.0	124.72
022-066-003-000	246	PARADISE DR	1.0	124.72
022-066-004-000	252	PARADISE DR	1.0	124.72
022-066-005-000	253	MERIDA WAY	1.0	124.72
022-066-006-000	247	MERIDA WAY	1.0	124.72
022-066-007-000	241	MERIDA WAY	1.0	124.72
022-066-008-000	235	MERIDA WAY	1.0	124.72
022-067-001-000	916	BARCELONA DR	1.0	124.72
022-067-002-000	932	BARCELONA DR	1.0	124.72
022-067-003-000	948	BARCELONA DR	1.0	124.72
022-067-004-000	964	BARCELONA DR	1.0	124.72
022-067-005-000	980	BARCELONA DR	1.0	124.72
022-067-006-000	994	BARCELONA DR	1.0	124.72
022-068-001-000	1020	BARCELONA DR	1.0	124.72
022-068-002-000	1040	BARCELONA DR	1.0	124.72
022-068-003-000	1060	BARCELONA DR	1.0	124.72
022-111-007-000	1256	BARCELONA DR	1.0	124.72
022-111-008-000	1234	BARCELONA DR	1.0	124.72
022-111-009-000	1208	BARCELONA DR	1.0	124.72
022-111-010-000	1184	BARCELONA DR	1.0	124.72
022-111-011-000	1164	BARCELONA DR	1.0	124.72
022-111-012-000	1144	BARCELONA DR	1.0	124.72
022-111-013-000	1124	BARCELONA DR	1.0	124.72
022-111-014-000	1104	BARCELONA DR	1.0	124.72
022-111-015-000	1080	BARCELONA DR	1.0	124.72
022-115-001-000	1085	TALARA DR	1.0	124.72
022-115-002-000	1103	TALARA DR	1.0	124.72
022-115-003-000	1125	TALARA DR	1.0	124.72
022-115-004-000	1133	TALARA DR	1.0	124.72

**City of Livingston**  
**BAD- La Tierra**  
**Fiscal Year 2020/21 Preliminary Assessment Roll**

ASSESSOR'S PARCEL NUMBER	SITUS	ADDRESS	EDU	CHARGE
022-115-005-000	1147	TALARA DR	1.0	124.72
022-115-006-000	1169	TALARA DR	1.0	124.72
022-115-007-000	1181	TALARA DR	1.0	124.72
022-115-008-000	1191	TALARA DR	1.0	124.72
022-115-009-000	1192	TALARA DR	1.0	124.72
022-115-010-000	1180	TALARA DR	1.0	124.72
022-115-011-000	1168	TALARA DR	1.0	124.72
022-115-012-000	1144	TALARA DR	1.0	124.72
022-115-013-000	1130	TALARA DR	1.0	124.72
022-115-014-000	232	MERIDA WAY	1.0	124.72
022-115-015-000	240	MERIDA WAY	1.0	124.72
022-115-016-000	246	MERIDA WAY	1.0	124.72
022-115-017-000	252	MERIDA WAY	1.0	124.72
022-115-018-000	1139	BARCELONA DR	1.0	124.72
022-115-019-000	1159	BARCELONA DR	1.0	124.72
022-115-020-000	1179	BARCELONA DR	1.0	124.72
022-115-021-000	1199	BARCELONA DR	1.0	124.72
022-115-022-000	1215	BARCELONA DR	1.0	124.72
022-115-023-000	253	LILAC LN	1.0	124.72
022-115-024-000	247	LILAC LN	1.0	124.72
022-115-025-000	241	LILAC LN	1.0	124.72
022-115-026-000	235	LILAC LN	1.0	124.72
022-115-027-000	225	LILAC LN	1.0	124.72
022-115-028-000	215	LILAC LN	1.0	124.72

Summary Fields	Value
Number of Parcels to be Levied	77
Total EDUs	77.00
Total Charges	\$9,603.62

**City of Livingston**  
**BAD-Somerset**  
**Fiscal Year 2020/21 Preliminary Assessment Roll**

ASSESSOR'S PARCEL NUMBER	SITUS	ADDRESS	EDU	CHARGE
047-581-001-000	1702	SUN VALLEY AVE	1.0	122.90
047-581-002-000	1714	SUN VALLEY AVE	1.0	122.90
047-581-003-000	1728	SUN VALLEY AVE	1.0	122.90
047-581-004-000	1742	SUN VALLEY AVE	1.0	122.90
047-581-005-000	1756	SUN VALLEY AVE	1.0	122.90
047-582-001-000	1701	SUN VALLEY AVE	1.0	122.90
047-582-002-000	1711	SUN VALLEY AVE	1.0	122.90
047-582-003-000	1723	SUN VALLEY AVE	1.0	122.90
047-582-004-000	1735	SUN VALLEY AVE	1.0	122.90
047-582-005-000	1745	SUN VALLEY AVE	1.0	122.90
047-582-006-000	1755	SUN VALLEY AVE	1.0	122.90
047-582-007-000	1767	SUN VALLEY AVE	1.0	122.90
047-582-008-000	1777	SUN VALLEY AVE	1.0	122.90
047-582-009-000	961	SPRING BROOK DR	1.0	122.90
047-582-010-000	951	SPRING BROOK DR	1.0	122.90
047-582-011-000	941	SPRING BROOK DR	1.0	122.90
047-582-012-000	931	SPRINGBROOK DR	1.0	122.90
047-582-013-000	921	SPRING BROOK DR	1.0	122.90
047-582-014-000	909	SPRING BROOK DR	1.0	122.90
047-582-015-000	1789	WELLS AVE	1.0	122.90
047-582-016-000	1801	WELLS AVE	1.0	122.90
047-582-017-000	1811	WELLS AVE	1.0	122.90
047-582-018-000	1821	WELLS AVE	1.0	122.90
047-582-019-000	1831	WELLS AVE	1.0	122.90
047-582-020-000	1841	WELLS AVE	1.0	122.90
047-582-021-000	1851	WELLS AVE	1.0	122.90
047-582-022-000	1861	WELLS AVE	1.0	122.90
047-582-023-000	1871	WELLS AVE	1.0	122.90
047-582-024-000	1883	WELLS AVE	1.0	122.90
047-582-026-000	1905	SUN VALLEY AVE	1.0	122.90
047-582-027-000	1915	SUN VALLEY AVE	1.0	122.90
047-582-028-000	1929	SUN VALLEY AVE	1.0	122.90
047-582-029-000	978	NEWCASTLE DR	1.0	122.90
047-582-030-000	988	NEWCASTLE DR	1.0	122.90
047-582-031-000	998	NEWCASTLE DR	1.0	122.90
047-583-001-000	1804	SUN VALLEY AVE	1.0	122.90
047-583-002-000	1820	SUN VALLEY AVE	1.0	122.90
047-583-003-000	1836	SUN VALLEY AVE	1.0	122.90
047-584-001-000	978	SPRINGBROOK DR	1.0	122.90
047-584-002-000	977	GOLDEN LEAF DR	1.0	122.90
047-584-003-000	967	GOLDEN LEAF DR	1.0	122.90
047-584-004-000	957	GOLDEN LEAF DR	1.0	122.90
047-584-005-000	945	GOLDEN LEAF DR	1.0	122.90
047-584-006-000	935	GOLDEN LEAF DR	1.0	122.90
047-584-007-000	923	GOLDEN LEAF DR	1.0	122.90
047-584-008-000	924	SPRING BROOK DR	1.0	122.90
047-584-009-000	936	SPRING BROOK DR	1.0	122.90
047-584-010-000	946	SPRINGBROOK DR	1.0	122.90
047-584-011-000	958	SPRING BROOK DR	1.0	122.90
047-584-012-000	968	SPRINGBROOK DR	1.0	122.90
047-585-001-000	1848	SUN VALLEY AVE	1.0	122.90
047-585-002-000	1860	SUN VALLEY AVE	1.0	122.90
047-585-003-000	1870	SUN VALLEY AVE	1.0	122.90



**City of Livingston**  
**BAD-Somerset**  
**Fiscal Year 2020/21 Preliminary Assessment Roll**

ASSESSOR'S PARCEL NUMBER	SITUS	ADDRESS	EDU	CHARGE
047-585-004-000	1884	SUN VALLEY AVE	1.0	122.90
047-585-005-000	1896	SUN VALLEY AVE	1.0	122.90
047-585-006-000	1910	SUN VALLEY AVE	1.0	122.90
047-586-001-000	978	GOLDEN LEAF DR	1.0	122.90
047-586-002-000	977	PARK VIEW DR	1.0	122.90
047-586-003-000	967	PARK VIEW DR	1.0	122.90
047-586-004-000	957	PARK VIEW DR	1.0	122.90
047-586-005-000	945	PARK VIEW DR	1.0	122.90
047-586-006-000	935	PARK VIEW DR	1.0	122.90
047-586-007-000	923	PARK VIEW DR	1.0	122.90
047-586-008-000	924	GOLDEN LEAF DR	1.0	122.90
047-586-009-000	936	GOLDEN LEAF DR	1.0	122.90
047-586-010-000	946	GOLDEN LEAF DR	1.0	122.90
047-586-011-000	958	GOLDEN LEAF DR	1.0	122.90
047-586-012-000	968	GOLDEN LEAF DR	1.0	122.90
047-591-001-000	1001	GOLDEN LEAF DR	1.0	122.90
047-591-002-000	1013	GOLDEN LEAF DR	1.0	122.90
047-591-003-000	1025	GOLDEN LEAF DR	1.0	122.90
047-591-004-000	1035	GOLDEN LEAF DR	1.0	122.90
047-591-005-000	1047	GOLDEN LEAF DR	1.0	122.90
047-591-006-000	1057	GOLDEN LEAF DR	1.0	122.90
047-591-007-000	1069	GOLDEN LEAF DR	1.0	122.90
047-591-008-000	1079	GOLDEN LEAF DR	1.0	122.90
047-591-009-000	1098	GOLDEN LEAF DR	1.0	122.90
047-591-010-000	1099	GOLDEN LEAF DR	1.0	122.90
047-591-011-000	1111	GOLDEN LEAF DR	1.0	122.90
047-591-012-000	1123	GOLDEN LEAF DR	1.0	122.90
047-591-013-000	1135	GOLDEN LEAF DR	1.0	122.90
047-591-014-000	1838	ST IVES AVE	1.0	122.90
047-591-015-000	1848	ST IVES AVE	1.0	122.90
047-591-016-000	1860	ST IVES AVE	1.0	122.90
047-591-017-000	1872	ST IVES AVE	1.0	122.90
047-591-018-000	1884	ST IVES AVE	1.0	122.90
047-591-019-000	1896	ST IVES AVE	1.0	122.90
047-591-020-000	1910	ST IVES AVE	1.0	122.90
047-592-001-000	1847	SOUTHPORT AVE	1.0	122.90
047-592-002-000	1859	SOUTHPORT AVE	1.0	122.90
047-592-003-000	1871	SOUTHPORT AVE	1.0	122.90
047-592-004-000	1883	SOUTHPORT AVE	1.0	122.90
047-592-005-000	1895	SOUTHPORT AVE	1.0	122.90
047-592-006-000	1909	SOUTHPORT AVE	1.0	122.90
047-593-001-000	1848	SOUTHPORT AVE	1.0	122.90
047-593-002-000	1847	YORK AVE	1.0	122.90
047-593-003-000	1859	YORK AVE	1.0	122.90
047-593-004-000	1871	YORK AVE	1.0	122.90
047-593-005-000	1883	YORK AVE	1.0	122.90
047-593-006-000	1895	YORK AVE	1.0	122.90
047-593-007-000	1909	YORK AVE	1.0	122.90
047-593-008-000	1910	SOUTHPORT AVE	1.0	122.90
047-593-009-000	1896	SOUTHPORT AVE	1.0	122.90
047-593-010-000	1884	SOUTHPORT AVE	1.0	122.90
047-593-011-000	1870	SOUTHPORT AVE	1.0	122.90
047-593-012-000	1860	SOUTHPORT AVE	1.0	122.90

**City of Livingston  
BAD-Somerset  
Fiscal Year 2020/21 Preliminary Assessment Roll**

ASSESSOR'S PARCEL NUMBER	SITUS	ADDRESS	EDU	CHARGE
047-594-001-000	1848	YORK AVE	1.0	122.90
047-594-002-000	1847	ST IVES AVE	1.0	122.90
047-594-003-000	1859	ST IVES AVE	1.0	122.90
047-594-004-000	1871	ST IVES AVE	1.0	122.90
047-594-005-000	1883	ST IVES AVE	1.0	122.90
047-594-006-000	1895	ST IVES AVE	1.0	122.90
047-594-007-000	1909	ST IVES AVE	1.0	122.90
047-594-008-000	1910	YORK AVE	1.0	122.90
047-594-009-000	1896	YORK AVE	1.0	122.90
047-594-010-000	1884	YORK AVE	1.0	122.90
047-594-011-000	1870	YORK AVE	1.0	122.90
047-594-012-000	1860	YORK AVE	1.0	122.90
047-596-001-000	1008	NEWCASTLE DR	1.0	122.90
047-596-002-000	1014	NEWCASTLE DR	1.0	122.90
047-596-003-000	1024	NEWCASTLE DR	1.0	122.90
047-596-004-000	1034	NEWCASTLE DR	1.0	122.90
047-596-005-000	1042	NEWCASTLE DR	1.0	122.90
047-596-006-000	1055	NEWCASTLE DR	1.0	122.90
047-596-007-000	1065	NEWCASTLE DR	1.0	122.90
047-596-008-000	1074	NEWCASTLE DR	1.0	122.90
047-596-009-000	1082	NEWCASTLE DR	1.0	122.90
047-596-010-000	1092	NEWCASTLE DR	1.0	122.90
047-596-011-000	1104	NEWCASTLE DR	1.0	122.90
047-596-012-000	1116	NEWCASTLE DR	1.0	122.90
047-596-013-000	1122	NEWCASTLE DR	1.0	122.90
047-596-014-000	1134	NEWCASTLE DR	1.0	122.90
047-596-015-000	1146	NEWCASTLE DR	1.0	122.90

Summary Fields	Value
Number of Parcels to be Levied	133
Total EDUs	133.00
Total Charges	\$16,345.78

# STAFF REPORT

**AGENDA ITEM:** Initiating Proceedings and Ordering the Preliminary Engineer's Report for the Annual Levy of Assessments for Fiscal Year 2020/2021 for the Citywide Consolidated Landscape Maintenance Assessment District No. 1, Approving the Engineer's Report, Declaring the City's Intention to Levy Annual Assessments for the District, and Appointing a Time and Place for a Public Hearing

**MEETING DATE:** April 21, 2020

**PREPARED BY:** Willdan Financial Services

**REVIEWED BY:** Jose Antonio Ramirez, City Manager

---

## **RECOMMENDATION:**

Approve Resolution No. 2020- \_\_\_\_\_, Initiating Proceedings and Ordering the Preliminary Engineer's Report for the Annual Levy of Assessments for Fiscal Year 2020/2021 for the Citywide Consolidated Landscape Maintenance Assessment District No. 1, Approving the Engineer's Report, Declaring the City's Intention to Levy Annual Assessments for the District, and Appointing a Time and Place for a Public Hearing

## **BACKGROUND:**

The City of Livingston annually levies and collects special assessments in the Citywide Consolidated Landscape Maintenance Assessment District No. 1 (the "District") to offset the cost of providing the maintenance of landscape improvements within specific areas of the City. There are currently twenty-six Benefit Zones (the "Zones") within the District as follows:

Almond Glen	Monte Cristo Estates
Country Glen	Vinewood Estates II (Briarwood)
Country Roads	Monte Cristo Estates II (Briarwood)
Harvest Manor	Kensington Park South (Vineyard Estates)
Vinewood Estates	Bridgeport Village
Vintage West	Davante Villas
North Residential	Country Lane I (Liberty Square)
South Residential	Country Lane II (Country Lane, Kishi)
Central Residential	Parkside-Forecast
North Commercial	Sundance IV (Country Villas IV)
Downtown Commercial	Strawberry Fields
South Commercial	La Tierra (Rancho Estrada)
	Somerset (Sun Valley Estates)
	Sundance (Country Villas 1, 2, and 3)

**DISCUSSION:**

This resolution initiates the annual proceedings for the levy of annual assessments, declares the City’s intention to levy annual assessments, and preliminarily approves the Engineer’s Report for the District and Zones.

Since no cost of living adjustments are allowed in the twelve (12) original Zones, the proposed FY 2020/2021 assessments in these Zones will remain the unchanged from the previous year’s assessment rates. The assessments within the Zones known as Bridgeport Village, Country Lane I (Liberty Square), Country Lane II (Country Lane, Kishi), Sundance (Country Villas 1, 2, and 3), Davante Villas, Kensington Park South (Vineyard Estates), La Tierra (Rancho Estrada), Parkside-Forecast, Monte Cristo, Monte Cristo II (Briarwood), Strawberry Fields, Somerset (Sun Valley Estates), Sundance IV (Country Villas IV), and Vinewood Estates II (Briarwood) were approved by the property owners pursuant to a mailed ballot election conducted in accordance with Article XIII D of the California Constitution.

In each fiscal year following these balloted elections, the City Council may impose the assessments in these Zones at a rate or amount that is less than or equal to the amount authorized for the previous fiscal year after being increased by the approved annual escalation factor, without conducting another mailed ballot election. The approved annual escalation factor for these Zones is based upon the Consumer Price Index, All Urban Consumers, for the San Francisco-Oakland-Hayward Area (“CPI”). The fiscal year 2020/2021 assessment rates within these Zones are proposed to be increased over last year’s rates by 3.311%, which is the percentage increase in the CPI from 2018 to 2019.

Pursuant to Proposition 218, The Right to Vote on Taxes Act, new or increased assessments must be approved by a vote of the owners of the property to be assessed. Since the assessment rates are not to be increased by any amount other than the approved CPI, there will be no need for a property owner vote.

Following actions will include a public hearing to be set for May 19, 2020. At that time, the Council will be asked to adopt a resolution confirming assessments and authorizing staff to place the assessments on the annual tax rolls.

**ATTACHMENTS:**

1. Resolution 2020- \_\_\_\_\_
2. Engineer’s Report and Budget

**RESOLUTION NO. 2020-\_\_\_**

**A RESOLUTION OF THE CITY COUNCIL OF THE CITY OF LIVINGSTON  
INITIATING PROCEEDINGS AND ORDERING THE PRELIMINARY ENGINEER'S REPORT  
FOR THE ANNUAL LEVY OF ASSESSMENTS FOR FISCAL YEAR 2020/2021 FOR THE  
CITYWIDE CONSOLIDATED LANDSCAPE MAINTENANCE ASSESSMENT DISTRICT NO.  
1, APPROVING THE ENGINEER'S REPORT, DECLARING THE CITY'S INTENTION TO  
LEVY ANNUAL ASSESSMENTS FOR THE DISTRICT, AND APPOINTING A TIME AND  
PLACE FOR A PUBLIC HEARING**

**WHEREAS**, the City Council of the City of Livingston, pursuant to the provisions of the Landscaping and Lighting Act of 1972, being division 15 of the Streets and Highways Code of the State of California (the "Act"), desires to initiate proceedings for the City of Livingston's Citywide Consolidated Landscape Maintenance Assessment District No. 1 (the "District") and Benefit Zones (the "Zones") and for the levy and collection of assessments within the District and Zones for the fiscal year 2020/2021, for the purposes provided thereof in the Act; and

**WHEREAS**, the public interest and convenience require the City to initiate proceedings for the levy of annual assessments within the District and Zones for the fiscal year 2020/2021, for the purposes provided thereof in the Act; and

**WHEREAS**, Section 22622 of the Act requires the City to adopt a resolution generally describing any proposed new improvements or any substantial changes in the existing improvements and ordering the Engineer to prepare and file a report in accordance with Article 4 of the Act; and

**WHEREAS**, as a condition of original approvals for development within the City of Livingston (hereinafter referred to as the "City"), the City has required that developers install landscape improvements adjacent to their Projects, and that the landscaping and related improvements be installed to a standard acceptable to the City, and that developers provide a means satisfactory to the City for assuring the continued maintenance, operation, and servicing of the Improvement Areas and improvements thereto; and

**WHEREAS**, the City has installed landscaping and improvements in the form of parks, located throughout the City in addition to developer installed landscaping; and

**WHEREAS**, the improvements to be installed, constructed or maintained within the District and Zones may include installation, construction or maintenance of any authorized improvements under the Act, including, but not limited to landscape and irrigation improvements and any facilities which are appurtenant to any of the aforementioned or which are necessary or convenient for the maintenance or servicing thereof; and

**WHEREAS**, the individual property owners of the developments are responsible for providing funding towards the costs of the continued maintenance, operation, and servicing of the Improvement Areas and improvements thereto; and

**WHEREAS**, the proposed assessment rates for each of the original 12 Zones, together with the 14 Zones which may be increased annually by the approved CPI rate increase, provide funding to maintain the current improvements; and

**WHEREAS**, in order to maintain the improvements at a standard acceptable to the City the assessments within the District and Zones will need to be levied for fiscal year 2020/2021; and

**WHEREAS**, Proposition 218, the Right to Vote On Taxes Act does hereby require that if the assessment rate is to be increased above an approved CPI rate, a notice of the proposed assessment along with a ballot shall be mailed to all owners of identified parcels within the District and Zones, and that the agency shall conduct a public hearing not less than 45 days after the mailing of said notice; and

**WHEREAS**, all assessments subject to annual rate increases, such annual rate increases were previously approved through a successful balloting of the property owners and these assessment increases require no further balloting; and

**WHEREAS**, notices and Assessment Ballots are not required if assessments are not considered increased; and

**WHEREAS**, Willdan Financial Services has prepared an Engineer's Report (the "Report") which references the location of each Zone's boundaries which are benefited by the improvements and the amounts to be assessed against each of the parcels within the District and Zones; and

**WHEREAS**, the Engineer's Report, referenced diagrams and assessments have been filed with the City Clerk and are open to public inspection, and may be referred to for all details regarding the improvements, the boundary of the District and Zones, the assessments, total costs, and description of the parcels to be assessed; and

**WHEREAS**, this City Council has examined and considered the Engineer's Report, references to the diagrams, the assessments, and the proceedings prior thereto.

**NOW, THEREFORE, BE IT RESOLVED**, determined, and ordered by the City Council for the City of Livingston Consolidated Landscape Maintenance Assessment District No. 1, as follows:

Section 1. That the above recitals are true and correct.

Section 2. That the City hereby proposes an annual levy of assessments for The Consolidated Landscape Maintenance Assessment District No. 1, including the following Zones:

- |                     |  |
|---------------------|--|
| Almond Glen         | Monte Cristo Estates                     |
| Country Glen        | Vinewood Estates II (Briarwood)          |
| Country Roads       | Monte Cristo Estates II (Briarwood)      |
| Harvest Manor       | Kensington Park South (Vineyard Estates) |
| Vinewood Estates    | Bridgeport Village                       |
| Vintage West        | Davante Villas                           |
| North Residential   | Country Lane I (Liberty Square)          |
| South Residential   | Country Lane II (Country Lane, Kishi)    |
| Central Residential | Parkside-Forecast                        |
| North Commercial    | Sundance IV (Country Villas IV)          |
| Downtown Commercial | Strawberry Fields                        |
| South Commercial    | La Tierra (Rancho Estrada)               |

Somerset (Sun Valley Estates)  
Sundance (Country Villas 1, 2, and 3)

Thereon to provide for the following work:

Installation, construction or maintenance of any authorized improvements under the Act, including, but not limited to landscape and irrigation improvements and any facilities which are appurtenant to any of the aforementioned or which are necessary or convenient for the maintenance or servicing thereof.

Section 3. The City Council hereby (1) finds that the public interests and convenience requires and (2) declares its intention to order the approval of the levy and collection of assessments against the assessable lots and parcels of land within such District and Zones for the fiscal year commencing July 1, 2020 and ending June 30, 2021 to pay the costs and expenses of the improvements described herein. For the Zones: Bridgeport Village, Country Lane I (Liberty Square), Country Lane II (Country Lane, Kishi), Somerset (Sun Valley Estates), Sundance (Country Villas 1, 2, and 3), Davante Villas, Kensington Park South (Vineyard Estates), La Tierra (Rancho Estrada), Parkside-Forecast, Monte Cristo, Monte Cristo II (Briarwood), Strawberry Fields, Sundance IV (Country Villas IV, Dunmore Homes), and Vinewood Estates II (Briarwood), the assessments proposed by this resolution were approved by the property owners pursuant to a mailed ballot election conducted in accordance with Article XIII D of the California Constitution. For these Zones, in fiscal years subsequent to these approved balloted elections, the City Council may thereafter impose the assessment at any rate or amount that is less than or equal to the amount authorized for previous fiscal year together with an annual increase equal to the percentage increase of the Consumer Price Index (CPI) of "All Urban Consumers" for the San Francisco-Oakland-Hayward Area ("CPI"), as determined by the United States Department of Labor without conducting another mailed ballot election. Each year, the Engineer shall compute the percentage of difference between the annual CPI for the most recent year and the CPI for the previous year and shall then adjust the existing assessment by an amount up to, but not to exceed such percentage increase for the following fiscal year. Should the Bureau of Labor Statistics revise such index or discontinue the preparation of such index, the Engineer shall use the revised index, or a comparable system as approved by the City Council for determining fluctuations in the cost of living. Rates of all Zones subject to CPI increase shall be increased using the percentage increase provided in the Engineer's Report.

Section 4. The City Manager is directed to cause the preparation of a report in accordance with Article 4 of the Act for the District and Zones, and upon completion, to file said report with the City Clerk, who shall then submit the same to the City Council for its consideration.

Section 5. In accordance with the City Council's order, the City's Engineer has filed with the City Clerk the Engineer's Report required by Article 4 of the Act and entitled "Annual Engineer's Report, Consolidated Landscaping Maintenance Assessment District No. 1 (the Report)". All interested persons are referred to the Report for a full and detailed description of the improvements, the proposed annual assessments upon assessable lots and parcels of land within the District and Zones.

Section 6. The Report has been presented to the City Council and the City Council has duly considered each and every part of the Report.

Section 7. The location and boundaries of each Zone of the District are shown on maps on file in the office of the City Clerk (Section 22570 of the Streets and Highways Code) have been incorporated into the Report by reference and the assessment upon each assessable lot or parcel of land within the district

showing the area to be benefited and assessed for the improvements (Section 22572 of the Streets and Highways Code) has been described in the Report. The diagrams, assessments, and improvement plans have been filed with the City Clerk.

Section 8. The diagrams referenced in the Engineer’s Report, which indicate by a boundary line the extent of the District and Zones, is hereby declared to describe the boundaries of the District and Zones and shall govern for all details as to the extent and location of said District and Zones.

Section 9. This City Council is satisfied with the correctness of the diagrams and assessment including the proceedings and all matters relating thereto.

Section 10. The public interest and convenience require and it is the intention of the City Council of the City to levy and collect additional assessments within the District and Zones for the fiscal year 2020/2021.

Section 11. The City Council hereby finds that each and every part of the Report is sufficient and the City Council hereby preliminarily approves, passes on and adopts the Report as submitted to the City Council and filed with the City Clerk. The preliminary report shall stand as the Report for the purposes of all subsequent proceedings pursuant to this Resolution of Intention.

Section 12. The City Council does hereby reference the Report, which indicates the amount of the proposed increased assessments, the District and Zones boundary, detailed description of improvements, and the method of assessment. The Report is on file in the office of the City Clerk and reference to the Report is hereby made for all particulars.

Section 13. That notice is hereby given that on the 19th day of May 2020, at the hour of 7 p.m., or as soon thereafter as possible, in the City Council Chambers, 1416 “C” Street, in the City of Livingston, the City will hold a public hearing with reference to the District and Zones.

Section 14. The City Clerk shall certify to the adoption of this Resolution by the following vote:

AYES:  
NOES:  
ABSENT:  
ABSTAIN:

\_\_\_\_\_  
Gurpal Samra, Mayor  
of the City of Livingston



Resolution No. \_\_\_\_\_  
April 21, 2020  
Page 5

ATTEST:

I, hereby certify that the foregoing Resolution was regularly introduced, passed, and adopted at a regular meeting of the City Council of the City of Livingston, this 21st day of April 2020.

\_\_\_\_\_  
Monica Cisneros, Deputy City Clerk  
of the City of Livingston



# **CITY OF LIVINGSTON**

## **ANNUAL ENGINEER'S REPORT**

### **CITYWIDE CONSOLIDATED LANDSCAPE MAINTENANCE ASSESSMENT DISTRICT NO. 1**

**FISCAL YEAR 2020/2021**

**INTENT MEETING: April 21, 2020  
PUBLIC HEARING: May 19, 2020**

27368 Via Industria  
Suite 200  
Temecula, CA 92590  
T. 951.587.3500 | 800.755.6864  
F. 951.587.3510

[www.willdan.com](http://www.willdan.com)



# ENGINEER'S REPORT AFFIDAVIT

## CITYWIDE CONSOLIDATED LANDSCAPE MAINTENANCE ASSESSMENT DISTRICT NO. 1


City of Livingston  
Merced County, State of California

This revised report describes the Citywide Consolidated Landscape Maintenance Assessment District No. 1 including the improvements, budgets, parcels and assessments to be levied for fiscal year 2020/2021, as they existed at the time of the passage of the resolution of intention. Reference is hereby made to the Merced County Assessor's maps for a detailed description of the lines and dimensions of parcels within the District.

The undersigned respectfully submits the enclosed Report as directed by the City Council.

Dated this \_\_\_\_\_ day of \_\_\_\_\_, 2020.

Willdan Financial Services  
Assessment Engineer

By: \_\_\_\_\_  


Susana Hernandez, Project Manager  
District Administration Services

By: \_\_\_\_\_  


Richard Kopecky  
R. C. E. # 16742



## TABLE OF CONTENTS

I.	OVERVIEW.....	1
	A. INTRODUCTION .....	1
	B. COMPLIANCE WITH CURRENT LEGISLATION .....	1
	C. ZONE BOUNDARIES OF DISTRICT.....	3
	D. IMPROVEMENTS AUTHORIZED BY THE 1972 ACT .....	5
II.	PLANS AND SPECIFICATIONS.....	7
	A. GENERAL DESCRIPTION OF THE DISTRICT AND SERVICES .....	7
III.	METHOD OF APPORTIONMENT .....	8
	A. BENEFIT ANALYSIS .....	8
	B. ASSESSMENT METHODOLOGY .....	9
	C. ASSESSMENT RATE PER EDU .....	10
IV.	DISTRICT BUDGET .....	12
	A. DESCRIPTION OF BUDGET ITEMS.....	12
	B. DESCRIPTION OF SPECIAL BENEFIT .....	15
	C. DISTRICT BUDGET .....	16
	D. SPECIAL PROJECTS RESERVE – CAPITAL IMPROVEMENT PLAN.....	20
V.	APPENDIX A — DISTRICT BOUNDARY DIAGRAM .....	24
VI.	APPENDIX B — 2020/2021 ASSESSMENT ROLL .....	25

## I. OVERVIEW

---

### A. Introduction

The City of Livingston (“City”) annually levies and collects special assessments in order to maintain the improvements within the Citywide Consolidated Landscape Maintenance Assessment District No. 1 (the “District”). The District is a consolidation of several original landscape districts or zones within the City. Each of the original zones was established as a separate benefit zone before being consolidated into the single District. Assessments are levied annually for the District pursuant to the 1972 Act, being Part 2 of Division 15 of the California Streets and Highways Code (the “Act”).

The District currently includes twenty-six (26) “benefit zones” (“Zones”). Each Zone includes specific improvements that provide a special benefit to the parcels within the Zone. The improvements that benefit properties within each Zone and the costs of those improvements and services are identified and budgeted separately for each Zone.

This Annual Engineer’s Report (“Report”) describes the District, any annexations, or changes to the District, and the proposed assessments for fiscal year 2020/2021. The proposed assessments are based on the historical and estimated cost to maintain the improvements that provide a direct and special benefit to properties within the District. The cost of improvements and the annual levy includes all expenditures, deficits, surpluses, revenues, and reserves. Each parcel is assessed proportionately for only those improvements provided and for which the parcel receives benefit.

The word “parcel,” for the purposes of this Report, refers to an individual property assigned its own assessment parcel number by the County of Merced Assessor’s Office. The County of Merced Auditor-Controller uses assessment parcel numbers and specific fund numbers to identify on the tax roll properties assessed for special district benefit assessments.

Following consideration of public comments and written protests at a noticed public hearing, and review of the Annual Engineer’s Report, the City Council may order amendments to the Report or confirm the Report as submitted. Following final approval of the Report, and confirmation of the assessments, the Council may order the levy and collection of assessments for fiscal year 2020/2021 pursuant to the Act. In such case, the assessment information will be submitted to the County Auditor-Controller and included on the property tax roll for each benefiting parcel for fiscal year 2020/2021.

### B. Compliance with Current Legislation

On November 5, 1996, California voters approved Proposition 218. This Constitutional amendment was the latest in a series of initiatives altering the revenue-raising discretion of California local agencies. The provisions of the Proposition are set forth in California Constitutional Articles XIII C and XIII D.

As relevant to the District, California Constitution Article XIII D, Sections 1 through 5, provide for additional substantive and procedural requirements, as outlined below.

In Proposition 218, “Assessments” are defined as:

“... any levy or charge upon real property by an agency for a special benefit conferred upon the real property. ‘Assessment’ includes, but is not limited to, ‘special assessment,’ ‘benefit assessment,’ ‘maintenance assessment’ and ‘special assessment tax.’” Article XIII D Section 2b.

Although District assessments are generally collected on the property tax rolls, District “assessments” are not “taxes.” Assessments are distinct from the regular one percent (1%) property tax and property tax debt overrides in that assessment rates are not levied on an ad valorem basis. The levies contained in this report are considered assessments under Proposition 218.

Proposition 218 requires that beginning July 1, 1997, all new and existing assessments (with some exceptions) conform to new substantive and procedural requirements. However, certain assessments are exempted from the conformity requirement until they are increased. Generally, these exemptions include:

- Assessments used exclusively to fund sidewalks, streets, sewers, water, flood control, drainage systems, or vector control.
- Assessments used exclusively for bond repayments, the cessation of which would violate the Contract Impairment Clause of the U.S. Constitution.
- Assessments previously approved by a majority of voters.
- Assessments approved by the persons owning all of the property at the time the assessment was initially imposed.

Zones designated as Almond Glen, Country Glen, Country Roads, Harvest Manor, Vinewood Estates, Vintage West, North Residential, South Residential, Central Residential, North Commercial, Downtown Commercial and South Commercial were all formed prior to the passage of Proposition 218 and are exempt from the procedural requirements. However, any new or increased assessments, if proposed, will be subject to the substantive and procedural requirements of Proposition 218.

The Zones Vinewood Estates II (Briarwood), Monte Cristo, Monte Cristo II (Briarwood), Sundance (Country Villas 1, 2, and 3), Kensington Park South (Vineyard Estates), Bridgeport Village, Davante Villas, Country Lane I (Liberty Square), Country Lane II (Country Lane, Kishi), Parkside-Forecast, Sundance IV (Country Villas IV), Strawberry Fields, La Tierra (Rancho Estrada), and Somerset (Sun Valley Estates) were formed after the passage of Proposition 218. As such, these Zones were formed in accordance with the substantive and procedural requirements and property owners were balloted for

the assessments. The assessments for these Zones included the annual Consumer Price Index inflator.

### C. Zone Boundaries of District

**Zone 1 — Almond Glen** This Zone is generally located north of Walnut Avenue, south of Grapevine, east of Olds Avenue, and west of the City limits. All parcels within the Zones are located in the Almond Glen Subdivision.

**Zone 2 — Country Glen** This Zone is generally located south of “F” Street, and west of Sun Crest Avenue, in the southwest corner of the City. Parcels within the Zone are located in the Country Glen Subdivision.

**Zone 3 — Country Roads** This Zone is generally located at the northeast corner of Dwight Way and Walnut Avenue. All parcels within the Zone are located within the Country Roads Subdivision.

**Zone 4 — Harvest Manor** This Zone is located south of Olive Avenue, north of Grapevine, east of Livingston Cressey Road, and west of Olds Avenue. All parcels within this Zone are located in the Harvest Manor Subdivision.

**Zone 5 — Vinewood Estates** This Zone is generally located north of F Street, south of B Street, and west of Selma Herndon School. All parcels are within the Vinewood Estates Subdivision.

**Zone 5B – Vinewood Estates II (Briarwood)** This Zone is generally located south of “B” street and west of Selma Herndon School. All parcels are northwest of the Vinewood Estates Subdivision.

**Zone 6 — Vintage West** This Zone is located north of Peach Avenue, through and including Burgundy and Gamay Way, west of Hammatt Avenue, through and including Amaretto Way. All parcels are within the Vintage West Subdivision.

**Zone 7 — North Residential** This Zone consists of all residential parcels north of the 99 Freeway.

**Zone 8 — South Residential** This Zone consists of the residential parcels south of the downtown business area.

**Zone 9 — Central Residential** This Zone consists of the residential parcels south of the 99 Freeway and generally adjacent to the downtown business area.

**Zone 10 — North Commercial** This Zone consists of the commercial and industrial parcels north of the 99 Freeway.

**Zone 11 — Downtown Commercial** This Zone consists of the commercial and industrial parcels within the downtown business area south of the 99 Freeway.

**Zone 12 — South Commercial** This Zone consists of the commercial parcels in the southern part of the City.

**Zone 13 — Monte Cristo** This Zone is located on Peach Avenue west of Prusso Street.

**Zone 13B – Monte Cristo II (Briarwood)** This Zone is generally located on the northeast corner of Peach Avenue and Winton Parkway.

**Zone 14 — Sundance (Country Villas 1, 2, and 3)** This Zone is located southeast of Walnut Avenue and Dwight Way.

**Zone 15 — Kensington Park South (Vineyard Estates)** This Zone is generally located on Dwight Avenue north of Peach Avenue.

**Zone 16 — Bridgeport Village** This Zone is generally located south of F Street and east of Winton Parkway.

**Zone 17 — Davante Villas** This Zone is generally located south of F Street and east of Arena Canal.

**Zone 18 — Country Lane I (Liberty Square)** This Zone is generally located at the southeast of Hammatt Avenue and Aspenglen.

**Zone 19 — Country Lane II (Kishi)** This Zone is generally located on Olive Avenue at Hammatt Avenue.

**Zone 20 — Parkside-Forecast** This Zone is located between “F” Street and Peach Avenue, east of Robin Avenue.

**Zone 21 — Sundance IV (Country Villas IV)** This Zone is located east of Dwight Way and approximately 1,311 feet south of Walnut Avenue.

**Zone 22 — Strawberry Fields** This Zone is located on “I” Street and west of the Arena Canal.

**Zone 23 — La Tierra (Rancho Estrada)** This Zone is located on the southeast corner of “F” Street and Robin Avenue.

**Zone 24 — Somerset (Sun Valley Estates)** This Zone is located on the south side of Peach Avenue, west of the Arena Canal.



## **D. Improvements Authorized by the 1972 Act**

As applicable or may be applicable to a proposed or existing district, the 1972 Act defines improvements to mean one or any combination of the following:

- The installation or planting of landscaping.
- The installation or construction of statuary, fountains, and other ornamental structures and facilities.
- The installation or construction of public lighting facilities.
- The installation or construction of any facilities which are appurtenant to any of the foregoing or which are necessary or convenient for the maintenance or servicing thereof, including, but not limited to, grading, clearing, removal of debris, the installation or construction of curbs, gutters, walls, sidewalks, or paving, or water, irrigation, drainage, or electrical facilities.
- The maintenance or servicing, or both, of any of the foregoing.
- The acquisition of any existing improvement otherwise authorized pursuant to this section.
- Incidental expenses associated with the improvements including, but not limited to:
  - The cost of preparation of the report, including plans, specifications, estimates, diagram, and assessment;
  - The costs of printing, advertising, and the publishing, posting and mailing of notices;
  - Compensation payable to the County for collection of assessments;
  - Compensation of any engineer or attorney employed to render services;
  - Any other expenses incidental to the construction, installation, or maintenance and servicing of the improvements;
  - Any expenses incidental to the issuance of bonds or notes pursuant to Section 22662.5.
  - Costs associated with any elections held for the approval of a new or increased assessment.

The 1972 Act defines "Maintain" or "maintenance" to mean furnishing of services and materials for the ordinary and usual maintenance, operation, and servicing of any improvement, including:

- Repair, removal, or replacement of all or any part of any improvement.

- Providing for the life, growth, health, and beauty of landscaping, including cultivation, irrigation, trimming, spraying, fertilizing, or treating for disease or injury.
- The removal of trimmings, rubbish, debris, and other solid waste.
- The cleaning, sandblasting, and painting of walls and other improvements to remove or cover graffiti.

Furthermore, the 1972 Act specifies that where the cost of improvements (other than maintenance and operations) is greater than can be conveniently raised from a single annual assessment, an assessment to be levied and collected in annual installments. In that event, the governing body may choose to do any of the following:

- Provide for the accumulation of the moneys in an improvement fund until there are sufficient moneys to pay all or part of the cost of the improvements as provided in the Act.
- Provide for a temporary advance to the improvement fund from any available and unencumbered funds of the local agency to pay all or part of the cost of the improvements and collect those advanced moneys from the annual installments collected through the assessments.
- Borrow an amount necessary to finance the estimated cost of the proposed improvements. The amount borrowed, including amounts for bonds issued to finance the estimated cost of the proposed improvements.

## **II. PLANS AND SPECIFICATIONS**

---

### **A. General Description of the District and Services**

The District provides for maintenance, servicing and operation of landscaped improvements, park maintenance, graffiti removal, and associated appurtenances located within the public right-of-way and dedicated landscape easements in twenty-six (26) areas throughout the City: Twenty (20) subdivision-specific areas and six (6) areas formerly comprising the Citywide Zone.

Each Zone has specific improvements that provide a special and direct benefit to the parcels within the Zones. All parcels that are identified as being within a Zone, share in both the cost and the benefits of the improvements. The costs associated with the improvements are equitably spread between all benefiting parcels within that Zone.

Improvements within the District are generally parks, ornamental structures, streetlights, landscaped medians and parkways and appurtenant facilities located within public places within the boundaries of the District and Zones. District improvements also include turf, ground cover, shrubs and trees, irrigation systems, walkways, other ornamental vegetation, irrigation systems and appurtenant facilities.

Services provided include all necessary service, operations, maintenance required to keep the improvements in a healthy, vigorous condition and in proper working order.

Maintenance includes the furnishing of services and materials for the ordinary and usual maintenance, operation and servicing of the ornamental structures, landscaping and appurtenant facilities, including repair, removal or replacement of all or part of any of the ornamental structures, landscaping, lighting improvements or appurtenant facilities; providing for the life, growth, health and beauty of the landscaping, including cultivation, irrigation, trimming, spraying, fertilizing and treating for disease or injury; the removal of trimmings, rubbish, debris and other solid waste; and the cleaning, sandblasting and painting of walls and other improvements to remove or cover graffiti. Servicing includes the furnishing of water and electricity for the irrigation and/or lighting as well as maintenance of any of the ornamental structures or appurtenant facilities. Operation includes the continual operation of the streetlight improvements.

Zones 5B Vinewood Estates II (Briarwood)), 13B Monte Cristo II (Briarwood), 14 Sundance (Country Villas 1, 2 and 3), 15 Kensington Park South (Vineyard Estates), 16 Bridgeport Village, 17 Davante Villas, 18 Country Lane I (Liberty Square), and 19 Country Lane II (Kishi), 20 Parkside-Forecast, 21 Sundance IV (Country Villas IV), 22 Strawberry Fields, 23 La Tierra (Rancho Estrada), and 24 Somerset (Sun Valley Estates) include streetlight maintenance as part of their assessments.

### III. METHOD OF APPORTIONMENT

---

#### A. Benefit Analysis

Pursuant to the 1972 Act, the legislative body establishes and determines the “estimated benefit received” by each parcel from the improvements. Additionally, Proposition 218 states:

“In any legal action contesting the validity of any assessment, the burden shall be on the agency to demonstrate that the property or properties in question receive a special benefit over and above the benefits conferred on the public at large and that the amount of any contested assessment is proportional to, and no greater than, the benefits conferred on the property or properties in question.” Article XIID Section 4f

Therefore, the agency also has a responsibility to identify the benefits conferred on each parcel, (i.e., “special benefit” versus “general benefit”). Proposition 218 defines special benefit as:

“... a particular and distinct benefit over and above general benefits conferred on real property located in the district or to the public at large. General enhancement of property value does not constitute ‘special benefit.’” Article XIID Section 2i

This does not necessarily mean “special benefit” cannot be “estimated benefit”.

Proposition 218 requires the City to identify all parcels which have a special benefit conferred upon them and upon which an assessment will be imposed. The proportionate special benefit to each parcel shall be determined in relationship to the entirety of the public improvements or the maintenance and operation expenses being provided, and

“Only special benefits are assessable, and an agency shall separate the general benefits from the special benefits conferred on a parcel. Parcels within a district that are owned or used by any agency, the State of California or the United States shall not be exempt from assessment unless the agency can demonstrate by clear and convincing evidence that those publicly owned parcels in fact receive no special benefit.” Article XIII D Section 4a (Emphasis added)

## B. Assessment Methodology

The benefit formula used within each Zone of the District may vary. The formula used for each Zone reflects the composition of the parcels, and the improvements and services provided, to accurately proportion the costs based on estimated special benefit to each parcel.

Each parcel in the District is assigned a weighting factor known as an Equivalent Dwelling Unit (“EDU”). Each single-family residential property is assigned an EDU of 1.0 while the other assessable properties are assigned EDU factors based upon property type to arrive at the total EDU for each Zone. The total EDU in each Zone is divided into the total Balance to Levy for the Zone to establish the Levy per EDU (Rate) for each Zone. The Rate is then multiplied by each parcel’s individual EDU to establish the parcel’s levy amount. An explanation of how the weighting factors were determined can be found in the original District formation documents on file with the City.

The following shows the EDU factors for each property type in the District:

Property Type	EDU Factor	Basis
Developed Residential	1.00	Per Parcel
Developed Multi-Family	1.00	Per Unit
Undeveloped Residential	0.30	Per Acre
Developed Commercial/Industrial	6.00	Per Acre
Undeveloped Commercial/Industrial	0.30	Per Acre
Developed Public	6.00	Per Acre

A residential parcel shall be considered developed if a building permit can be issued on such parcel without further subdivision and the parcel is adjacent to curb and gutter improvements.

The following formulas are used to calculate each property’s assessment within each Zone.

$$\text{Total Balance to Levy/Total EDU} = \text{Levy per EDU (Rate)}$$

$$\text{Parcel EDU} \times \text{Levy per EDU (Rate)} = \text{Parcel Levy Amount}$$

The total levy per EDU will vary between benefit zones due to the different costs to maintain the improvements within each Zone. The table below is a sample levy calculation for a parcel in the Almond Glen Zone.

### SAMPLE LEVY CALCULATION

ZONE	Property Type	TOTAL BALANCE TO LEVY	TOTAL EDU	=	LEVY per EDU	×	PARCEL EDU	=	PARCEL LEVY
Almond Glen	Single Family	\$6,815.76	84.00	=	\$81.14	×	1.00	=	\$6,815.76

All assessed lots or parcels of real property within each Zone are listed on the Assessment Roll (See Appendix B - 2020/2021 Assessment Roll). The Assessment Roll states the net amount to be assessed upon assessable lands within each Zone for fiscal year 2020/2021, shows the fiscal year 2020/2021 assessment upon each lot and parcel within each Zone and describes each assessable lot or parcel of land within each Zone. These lots and parcels are more particularly described on the County Assessment Roll, which is on file in the office of the Merced County Assessor and by reference is made a part of this report.

### C. Assessment Rate per EDU

For Fiscal Year 2020/2021, the assessment rates for Vinewood Estates II (Briarwood), Monte Cristo, Monte Cristo II (Briarwood), Sundance (Country Villas 1, 2, and 3), Kensington Park South (Vineyard Estates), Bridgeport Village, Davante Villas, Country Lane I (Liberty Square), Country Lane II (Country Lane, Kishi), Parkside-Forecast, Sundance IV (Country Villas IV) , Strawberry Fields, La Tierra (Rancho Estrada), and Somerset (Sun Valley Estates) Zones have been increased by the annual percentage increase in the Consumer Price Index (CPI) of “All Urban Consumers” for the San Francisco-Oakland-Hayward Area (“CPI”) calculated from Annual 2018 to Annual 2019 of 3.311%. Should the Bureau of Labor Statistics revise such index or discontinue the preparation of such index, the Engineer shall use the revised index, or a comparable system as approved by the City Council for determining fluctuations in the cost of living. The maximum assessment rates per EDU of each Zone for FY 2020/2021 are shown in the budget section of this Report.

The following table shows the proposed assessment rate per EDU for each Zone for FY 2020/2021:

District Code	Zone	Description	EDUs	Applied Rate per EDU*	Annual Inflator
301	1	Almond Glen	84.00	\$81.14	None
302	2	Country Glen	44.00	\$52.64	None
303	3	Country Roads	200.00	\$81.22	None
304	4	Harvest Manor	215.00	\$52.64	None
305	6	Vintage West	310.00	\$81.22	None
306	13	Monte Cristo	64.00	\$126.24	CPI
307	13B	Monte Cristo II (Briarwood)	66.00	\$249.90	CPI
308	5	Vinewood Estates	123.00	\$52.64	None
309	5B	Vinewood Estates II (Briarwood)	15.00	\$119.54	CPI
310	15	Kensington Park South (Vineyard Estates)	30.00	\$140.64	CPI
311	16	Bridgeport Village	82.00	\$435.32	CPI
312	17	Davante Villas	153.00	\$625.89	CPI
313	22	Strawberry Fields	6.00	\$435.32	CPI
314	14	Sundance (Country Villas 1,2,3)	179.00	\$126.22	CPI
315	21	Sundance IV (Country Villas IV, Dunmore)	97.00	\$285.18	CPI
316	20	Parkside Forecast	185.00	\$219.32	CPI
317	18	Country Lane I (Liberty Square)	56.00	\$462.10	CPI
318	19	Country Lane II (Kishi)	157.00	\$874.47	CPI
319	23	La Tierra (Rancho Estrada)	77.00	\$694.46	CPI
320	7	North Residential	387.00	\$52.61	None
321	8	South Residential	723.00	\$52.62	None
322	9	Central Residential	525.00	\$52.61	None
323	10	North Commercial	1,603.00	\$11.44	None
324	11	Downtown Commercial	113.00	\$11.45	None
325	12	South Commercial	48.00	\$11.36	None
326	24	Somerset (Sun Valley)	133.00	\$480.34	CPI

\* The rates have been rounded down to nearest even penny per Merced County requirements

## IV. DISTRICT BUDGET

---

### A. Description of Budget Items

The following describes the services and costs that are to be funded for the District are shown in the following budgets of each Zone.

#### **DIRECT COSTS:**

Unless otherwise specified, the improvements and services funded by the District are provided at a consistent level throughout the District.

***Landscape O&M*** — Landscape operations and maintenance costs, including all costs for materials and utilities required to properly maintain the landscaping, irrigation systems, certain drainage areas, and appurtenant facilities for the landscaped areas within each Zone. All improvements within the District are maintained and serviced on a regular basis. The frequency and specific maintenance operations required within the District are determined by City staff but are generally scheduled weekly. All parcels are assessed for this service.

***Park O&M*** — Park operations and maintenance costs include materials and supplies required for proper maintenance and care for parks throughout the City. Park improvements include turf, landscaping, irrigation systems and all appurtenant facilities. All parcels are assessed for park operations and maintenance costs. These costs include the operation and maintenance costs associated with the soccer field. The isolated nature of Livingston makes the continued maintenance of this facility of special benefit to all residential, commercial, and industrial properties in the District. All parcels are assessed for these costs.

***Personnel Services*** — Includes labor related costs required to properly maintain, service and/or operate the district improvements and appurtenant facilities. Personnel services includes items such as salaries, insurance, retirement, Medicare and personnel expenses broken down in separate categories listed under direct costs.

***Maintenance Support*** — Includes costs related to communications of support personnel and information technology services separated into categories and listed under direct and administration costs.

***Graffiti Removal*** — Includes costs to all parcels in the District for the removal of graffiti, including the cost of labor and materials. Based on information provided by the Public Works Department, 60% of the total cost funded by the District is borne by the residential properties. The balance is borne by the commercial parcels within the District or is considered of general benefit to the community as a whole. Publicly-owned properties do not specifically benefit from graffiti removal. The proportion of publicly-owned properties to other properties in the District is used as a calculation tool to identify a general benefit component.



**Equipment O&M** — Includes costs to operate and maintain equipment used to maintain and /or service the district improvements.

**Equipment Purchase** — Purchase of equipment to be used to maintain, service and/or operate the district improvements.

**Streetlight Maintenance** — Includes costs necessary to maintain the streetlight improvements.

#### **ADMINISTRATION COSTS:**

**County Administration Fees** — The costs to the District for the County to collect assessments on the property tax bills.

**District Engineering/Administration** — The cost to all particular departments and staff of the City, for providing the coordination of District services, operations and maintenance, response to public concerns, educational conferences, and procedures associated with the levy and collection of assessments. Also includes the costs of contracting with professionals to provide any additional administrative, legal or engineering services specific to the District. Includes items shown under “City/District Fees” and “Direct Engineer Fee”.

Travel/Conference/Meetings- Travel and Conference meetings include pesticide seminars to maintain current licenses for employees that spray chemicals, Landscaping seminars and classes that assist to enhance the skill sets of employees.

#### **LEVY BREAKDOWN:**

**Replenishment/(Use) of Reserve** — Funding transferred from or to the Zone’s Reserve to either offset a portion of the budgeted costs or to replenish the Reserve. The Reserve provides for the collection of funds to operate a Zone from the time period of July 1 (beginning of the Fiscal Year) through January to compensate for the approximate six-month delay between the start of the District’s fiscal year and the receipt of the collections from the County. If sufficiently funded, the Reserve can eliminate the need for the City to transfer funds from non-district accounts to pay for district costs during this period.

**General Fund (Contribution)/Repayment** — The projected General Fund contribution to a Zone when projected Zone expenditures cannot be met by the Zone’s annual assessments or available reserves. A negative amount indicates a projected General Fund contribution while a positive amount represents potential funds available for repayment to the General Fund of a previous contribution.

**Rounding Adjustment** – The necessary rounding adjustment due to limitations of the County property tax system that requires even penny levy amounts to be placed on the secured tax roll.

**Balance to Levy** — This is the total amount to be levied and collected through assessments for the current fiscal year for each Zone. The balance to levy represents the sum of total direct and administration costs, together with any applicable adjustments to the budget as described above.

## DISTRICT STATISTICS

**Charge Per EDU** – The proposed assessment rate per EDU.

**Net EDUs** - The total EDUs of each Zone expected to be subject to the assessment. Excludes Exempt EDUs.

**Exempt EDUs** – Total EDUs of properties used primarily as places of worship which are to be exempted from this year’s assessment.

**Maximum Rate per EDU** – For each Zone, the maximum rate per EDU is the prior year maximum assessment rate of any Zone not subject to annual rate increases; the maximum rate per EDU in all other Zones is the prior year maximum assessment rate inflated by the annual percentage CPI increase.

**Projected Maximum Assessment** – Represents each Zone’s Net EDUs times the respective maximum assessment rate per EDU. Since this amount is not affected by rounding or other County requirements, this amount may vary slightly from the Balance to Levy.

## OPERATING RESERVE

**Projected Beginning Reserve Balance** - The projected fund balance as of July 1, 2020.

**Replenish /(Use) Operating Reserve** — A positive amount increases the levy in order to replenish the reserve (or fund anticipated costs) where a negative amount reduces the levy by using the reserves to offset costs.

**Transfer from/(to) the Special Projects Reserve** — The amount of Operating Reserve monies expected to be transferred to or from the Special Projects Reserve in order to arrive at an operating reserve balance generally sufficient to fund Zone expenses for six months, to the extent that funds are available.

**Ending Reserve Balance (est.)** - This amount represents the estimated Operating Reserve balance/(deficit) for each Zone as of June 30, 2021. The size of each Zone’s Operating Reserve is limited by Streets and Highways Code 22569 which states that an Operating Reserve shall not exceed the estimated costs of maintenance and services

from the first day of the fiscal year (July 1) to the date that the Agency expects to receive the first apportionment of collections from the County, which is considered to be December 31, for the purpose of calculating the allowable size of the Operating Reserve.

## **SPECIAL PROJECTS RESERVE**

***Beginning Reserve Balance*** — The Special Projects Beginning Reserve Balance is shown as zero. This Report shows each Zone’s entire beginning reserve as being held in the Operating Reserve.

***Replenish /(Use) Special Projects Reserve*** — This amount is added to the levy to replenish the reserve and / or to fund anticipated needs of a Zone.

***Transfer from/(to) the Operating Reserve*** — The amount of Operating Reserve monies expected to be transferred to or from the Special Projects Reserve.

***Ending Reserve Balance (est.)*** - The projected balance of funds in the Special Projects Reserve as of June 30, 2021. These funds are budgeted for future rehabilitation projects, replacements, restorations, upgrades of District improvements or other improvements described in subdivisions (a) to (d) of Section 22525 of the Act; each Zone’s Special Project Capital Improvement Plan is provided within the Budget Section of this Report. Periodically, funds held in a Special Projects Reserve for these purposes may be needed to respond to the Zone’s changing maintenance needs or other factors. Accordingly, any or all funds held in a Special Projects Reserve are subject to transfer into the same Zone’s Operating Reserve, at the discretion of the Public Works Department, in order to provide for the maintenance and operation of the improvements.

## **B. Description of Special Benefit**

The maintenance of the improvements provides the following special benefits to properties within the District:

- Enhanced desirability of properties within the District.
- Improved aesthetic appeal to properties within the District providing a positive representation of the area.
- Enhanced adaptation of the urban environment within the natural environment from adequate green space and landscaping.
- Environmental enhancement through improved erosion resistance, dust and debris control, and reduced noise and air pollution.
- Reduced personal property loss and reduced vandalism resulting from enhanced surroundings.
- Increased promotion of business and business opportunities resulting from a positive representation of the area.

## C. District Budget

Description	Almond Glen	Country Glen	Country Roads	Harvest Manor	Vintage West	Monte Cristo	Monte Cristo II (Briarwood)
<b>Direct Costs</b>							
Salaries	\$1,890	\$629	\$4,498	\$3,151	\$6,982	\$2,110	\$4,297
Salaries - Part Time	284	97	677	472	1,050	326	666
Salaries - Overtime	43	15	102	71	158	47	96
Group Insurance	584	195	1,390	972	2,157	650	1,324
FICA - Medicare	30	10	72	51	112	34	69
PERS - Employer Contribution	363	121	866	606	1,343	405	825
PERS - Employee Contribution	37	12	88	61	136	41	84
Unemployment Insurance	12	4	28	20	43	13	27
Worker's Compensation	102	34	240	170	375	115	220
Physical Examinations	4	1	10	7	16	5	10
Uniform Expense	29	10	69	48	106	34	70
Computer Support Agreements	17	6	39	27	61	20	40
Landscape O & M	1,000	400	4,000	4,000	10,000	2,000	4,100
Graffiti Removal	0	0	0	0	0	0	0
Utilities	187	64	446	311	691	222	453
Vehicle O & M	192	65	457	319	709	227	464
Equipment O & M	192	65	457	319	709	227	464
Parks O & M	1,000	0	1,000	0	5,000	0	4,000
Insurance	10	4	24	17	37	11	21
Comm/Cell Phones/Telephone	24	\$8	\$57	\$40	\$89	\$28	\$58
Advertisement	14	5	34	24	53	17	35
Streetlight Maintenance	0	0	0	0	0	0	1,000
Miscellaneous Expenditures	500	500	700	1,000	0	500	0
Equipment Purchase	94	61	224	156	347	111	227
Vehicle Purchase	432	147	1,029	717	1,595	0	1,045
<b>Direct Costs (subtotal)</b>	<b>\$7,039</b>	<b>\$2,452</b>	<b>\$16,507</b>	<b>\$12,538</b>	<b>\$31,768</b>	<b>\$7,145</b>	<b>\$19,595</b>
<b>Administration Costs</b>							
County Administration Fees	\$24	\$8	\$57	\$40	\$89	\$29	\$58
Direct Engineer Fee	167	57	397	277	616	198	403
Travel/Conference/Meetings	24	8	57	0	0	0	58
<b>Administration (subtotal)</b>	<b>\$502</b>	<b>\$171</b>	<b>\$1,197</b>	<b>\$795</b>	<b>\$1,768</b>	<b>\$567</b>	<b>\$1,216</b>
<b>Levy Breakdown</b>							
Total Direct and Admin Costs	\$7,541	\$2,623	\$17,705	\$13,352	\$33,535	\$7,712	\$20,811
Replenishment/(Use) of Reserve	(\$726)	(\$306)	(\$1,461)	(2,035)	(\$8,357)	\$369	(\$4,317)
General Fund (Contribution)/Repayment							
Rounding Adjustment						(1.18)	(0.61)
<b>Balance to Levy</b>	<b>\$6,815.76</b>	<b>\$2,316.16</b>	<b>\$16,244.00</b>	<b>\$11,317.60</b>	<b>\$25,178.20</b>	<b>\$8,079.65</b>	<b>\$16,493.40</b>
<b>District Statistics</b>							
Charge Per EDU*	\$81.14	\$52.64	\$81.22	\$52.64	\$81.22	\$126.24	\$249.90
Net EDUs	84.00	44.00	200.00	215.00	310.00	64.00	66.00
Exempt EDUs	0.00	0.00	0.00	0.00	0.00	0.00	0.00
Exempted Revenue - Church Parcels	\$0	\$0	\$0	\$0	\$0	\$0	\$0
Total Levied Parcels	84	44	200	113	310	64	66
Maximum Rate Per EDU	\$81,1400	\$52,6400	\$81,2200	\$52,6400	\$81,2200	\$126,2445	\$249,9093
<b>Projected Maximum Assessment</b>	<b>\$6,816</b>	<b>\$2,316</b>	<b>\$16,244</b>	<b>\$11,318</b>	<b>\$25,178</b>	<b>\$8,080</b>	<b>\$16,494</b>
<b>Operating Reserve</b>							
Projected Beginning Reserve Balance	\$19,629	\$6,332	\$54,723	\$37,649	\$89,336	\$4,524	\$26,973
Replenish/(Use) Operating Reserve	(726)	(306)	(1,461)	(2,035)	(8,357)	369	(4,317)
Transfer from/(to) Spec Projects Reserve	(15,384)	(4,800)	(45,008)	(29,336)	(65,095)	(1,321)	(12,858)
<b>Ending Reserve Balance (est.)</b>	<b>\$3,519</b>	<b>\$1,226</b>	<b>\$8,254</b>	<b>\$6,279</b>	<b>\$15,884</b>	<b>\$3,572</b>	<b>\$9,798</b>
<b>Special Projects Reserve</b>							
Beginning Reserve Balance	\$0	\$0	\$0	\$0	\$0	\$0	\$0
Transfer from / (to) Operating Reserve	15,384	4,800	45,008	29,336	65,095	1,321	12,858
<b>Ending Reserve Balance (est.)</b>	<b>\$15,384</b>	<b>\$4,800</b>	<b>\$45,008</b>	<b>\$29,336</b>	<b>\$65,095</b>	<b>\$1,321</b>	<b>\$12,858</b>

\* Rates have been rounded to nearest even penny per Merced County Requirements.

## District Budget (Continued)

Description	Vinewood Estates	Vinewood Estates II (Briarwood)	Kensington Park South (Vineyard Estates)	Bridgeport Village	Davante Villas	Strawberry Fields	Sundance (Country Villas 1,2,3)
<b>Direct Costs</b>							
Salaries	\$1,791	\$457	\$1,111	\$9,284	\$24,893	\$667	\$5,877
Salaries - Part Time	271	72	169	1,440	3,864	106	911
Salaries - Overtime	41	10	25	208	559	15	132
Group Insurance	552	142	342	2,863	7,675	205	1,812
FICA - Medicare	29	7	18	150	401	11	95
PERS - Employer Contribution	345	88	214	1,783	4,782	128	1,129
PERS - Employee Contribution	35	9	22	181	485	13	114
Unemployment Insurance	11	3	7	58	156	4	37
Worker's Compensation	100	25	60	475	1,270	35	300
Physical Examinations	4	1	3	23	61	2	14
Uniform Expense	27	8	18	151	404	11	95
Computer Support Agreements	16	4	10	86	232	6	55
Landscape O & M	1,500	200	500	9,200	2,000	250	3,000
Graffiti Removal	0	0	0	170	450	0	108
Utilities	178	49	116	980	2,628	72	620
Vehicle O & M	182	50	119	1,005	2,695	74	636
Equipment O & M	182	50	119	1,005	2,695	74	636
Parks O & M	0	0	0	2,000	6,000	0	2,000
Insurance	10	3	6	45	121	4	29
Comm/Cell Phones/Telephone	\$23	\$6	\$15	\$126	\$337	\$9	\$79
Advertisement	14	4	9	75	202	6	48
Streetlight Maintenance	0	0	400	1,500	2,000	30	0
Miscellaneous Expenditures	500	0	0	0	1,000	0	500
Equipment Purchase	89	25	11	492	1,321	36	312
Vehicle Purchase	410	114	267	2,261	6,065	0	1,431
<b>Direct Costs (subtotal)</b>	<b>\$6,309</b>	<b>\$1,328</b>	<b>\$3,559</b>	<b>\$35,560</b>	<b>\$72,296</b>	<b>\$1,756</b>	<b>\$19,970</b>
<b>Administration Costs</b>							
County Administration Fees	\$23	\$6	\$15	\$126	\$338	\$9	\$80
Direct Engineer Fee	158	44	103	873	2,341	64	552
Travel/Conference/Meetings	0	0	0	126	337	9	79
<b>Administration (subtotal)</b>	<b>\$455</b>	<b>\$126</b>	<b>\$296</b>	<b>\$2,631</b>	<b>\$7,059</b>	<b>\$193</b>	<b>\$1,666</b>
<b>Levy Breakdown</b>							
Total Direct and Admin Costs	\$6,764	\$1,453	\$3,855	\$38,192	\$79,356	\$1,949	\$21,636
Replenishment /(Use) of Reserve	(\$289)	\$340	\$364	(\$2,494)	\$16,409	\$663	\$961
General Fund (Contribution)/Repayment							
Rounding Adjustment		(0.19)	(0.49)	(0.90)	(3.90)	(0.07)	(3.14)
<b>Balance to Levy</b>	<b>\$6,474.72</b>	<b>\$1,793.16</b>	<b>\$4,219.32</b>	<b>\$35,696.46</b>	<b>\$95,761.17</b>	<b>\$2,611.94</b>	<b>\$22,593.89</b>
<b>District Statistics</b>							
Charge Per EDU*	\$52.64	\$119.54	\$140.64	\$435.32	\$625.89	\$435.32	\$126.22
Net EDUs	123.00	15.00	30.00	82.00	153.00	6.00	179.00
Exempt EDUs	0.00	0.00	0.00	0.00	0.00	0.00	0.00
Exempted Revenue - Church Parcels	\$0	\$0	\$0	\$0	\$0	\$0	\$0
Total Levied Parcels	123	15	30	82	153	6	179
Maximum Rate Per EDU	\$52,6400	\$119,5440	\$140,6439	\$435,3226	\$625,8974	\$435,3226	\$126,2228
Projected Maximum Assessment	<b>\$6,475</b>	<b>\$1,793</b>	<b>\$4,219</b>	<b>\$35,696</b>	<b>\$95,762</b>	<b>\$2,612</b>	<b>\$22,594</b>
<b>Operating Reserve</b>							
Projected Beginning Reserve Balance	\$21,332	\$10,114	\$12,841	\$67,302	\$181,351	\$4,868	\$60,702
Replenish /(Use) Operating Reserve	(289)	340	364	(2,494)	16,409	663	961
Transfer fm/(to) Spec Projects Reserve	(17,888)	(9,790)	(11,426)	(47,028)	(161,612)	(4,653)	(51,678)
<b>Ending Reserve Balance (est.)</b>	<b>\$3,155</b>	<b>\$664</b>	<b>\$1,780</b>	<b>\$17,780</b>	<b>\$36,148</b>	<b>\$878</b>	<b>\$9,985</b>
<b>Special Projects Reserve</b>							
Beginning Reserve Balance	\$0	\$0	\$0	\$0	\$0	\$0	\$0
Transfer from / (to) Operating Reserve	17,888	9,790	11,426	47,028	161,612	4,653	51,678
<b>Ending Reserve Balance (est.)</b>	<b>\$17,888</b>	<b>\$9,790</b>	<b>\$11,426</b>	<b>\$47,028</b>	<b>\$161,612</b>	<b>\$4,653</b>	<b>\$51,678</b>

\* Rates have been rounded to nearest even penny per Merced County Requirements.



## District Budget (Continued)

Description	Sundance IV (Country Villas IV)	Parkside Forecast	Country Lane I (Liberty Square)	Country Lane II (Kishi)	La Tierra (Rancho Estrada)	North Residential	South Residential
<b>Direct Costs</b>							
Salaries	\$7,174	\$10,545	\$6,743	\$35,709	\$13,916	\$5,661	\$10,329
Salaries - Part Time	1,117	1,637	1,045	5,540	2,157	853	1,554
Salaries - Overtime	162	237	151	802	312	128	234
Group Insurance	2,213	3,251	2,083	11,007	4,289	1,750	3,189
FICA - Medicare	116	170	109	576	224	91	166
PERS - Employer Contribution	1,378	2,026	1,296	6,860	2,673	1,090	1,988
PERS - Employee Contribution	139	205	131	695	271	110	199
Unemployment Insurance	45	66	42	224	87	35	64
Worker's Compensation	370	540	340	1,820	720	270	548
Physical Examinations	18	26	16	87	34	13	24
Uniform Expense	117	171	109	580	226	86	161
Computer Support Agreements	67	98	63	332	129	49	92
Landscape O & M	2,700	5,000	1,500	8,000	10,000	2,500	4,000
Graffiti Removal	0	200	0	650	250	0	0
Utilities	759	1,114	710	3,768	1,468	559	1,044
Vehicle O & M	779	1,142	728	3,864	1,505	573	1,071
Equipment O & M	779	1,142	728	3,864	1,505	573	1,071
Parks O & M	1,000	1,500	1,000	6,000	0	0	0
Insurance	35	52	35	175	68	25	54
Comm/Cell Phones/Telephone	\$97	\$143	\$91	\$483	\$188	\$72	\$134
Advertisement	58	86	55	290	113	43	80
Streetlight Maintenance	1,000	2,000	1,000	5,000	100	0	0
Miscellaneous Expenditures	500	0	500	1,000	500	1,000	1,000
Equipment Purchase	382	560	357	1,894	738	281	525
Vehicle Purchase	1,752	2,570	1,639	8,695	3,386	1,289	2,409
<b>Direct Costs (subtotal)</b>	<b>\$22,755</b>	<b>\$34,480</b>	<b>\$20,472</b>	<b>\$107,915</b>	<b>\$44,859</b>	<b>\$17,051</b>	<b>\$29,935</b>
<b>Administration Costs</b>							
County Administration Fees	\$98	\$143	\$91	\$485	\$189	\$72	\$134
Direct Engineer Fee	676	992	633	3,357	1,307	498	930
Travel/Conference/Meetings	97	143	91	483	188	0	134
<b>Administration (subtotal)</b>	<b>\$2,039</b>	<b>\$2,991</b>	<b>\$1,908</b>	<b>\$10,121</b>	<b>\$3,942</b>	<b>\$1,429</b>	<b>\$2,804</b>
<b>Levy Breakdown</b>							
Total Direct and Admin Costs	\$24,795	\$37,471	\$22,380	\$118,036	\$48,801	\$18,480	\$32,739
Replenishment /(Use) of Reserve	\$2,869	\$3,108	\$3,499	\$19,259	\$4,674	\$1,879	\$5,304
General Fund (Contribution)/Repayment							
Rounding Adjustment	(1.28)	(5.05)	(0.82)	(3.00)	(1.67)	(0.41)	(0.34)
<b>Balance to Levy</b>	<b>\$27,662.46</b>	<b>\$40,574.20</b>	<b>\$25,877.85</b>	<b>\$137,291.79</b>	<b>\$53,473.42</b>	<b>\$20,357.96</b>	<b>\$38,042.54</b>
<b>District Statistics</b>							
Charge Per EDU*	\$285.18	\$219.32	\$462.10	\$874.47	\$694.46	\$52.64	\$52.64
Net EDUs	97.00	185.00	56.00	157.00	77.00	386.75	722.70
Exempt EDUs	0.00	0.00	0.00	0.00	0.00	9.60	6.00
Exempted Revenue - Church Parcels	\$0	\$0	\$0	\$0	\$0	\$505	\$316
Total Levied Parcels	97	185	56	157	77	272	615
Maximum Rate Per EDU	\$285,1865	\$219,3283	\$462,1046	\$874,4776	\$694,4693	\$52,6400	\$52,6400
Projected Maximum Assessment	<b>\$27,663</b>	<b>\$40,576</b>	<b>\$25,878</b>	<b>\$137,293</b>	<b>\$53,474</b>	<b>\$20,358</b>	<b>\$38,043</b>
<b>Operating Reserve</b>							
Projected Beginning Reserve Balance	\$37,473	\$62,161	\$34,903	\$221,872	\$47,134	\$52,002	\$124,318
Replenish /(Use) Operating Reserve	2,869	3,108	3,499	19,259	4,674	1,879	5,304
Transfer fm/(to) Spec Projects Reserve	(28,964)	(48,030)	(28,166)	(187,174)	(29,378)	(45,375)	(114,654)
<b>Ending Reserve Balance (est.)</b>	<b>\$11,378</b>	<b>\$17,240</b>	<b>\$10,236</b>	<b>\$53,957</b>	<b>\$22,430</b>	<b>\$8,505</b>	<b>\$14,967</b>
<b>Special Projects Reserve</b>							
Beginning Reserve Balance	\$0	\$0	\$0	\$0	\$0	\$0	\$0
Transfer from / (to) Operating Reserve	28,964	48,030	28,166	187,174	29,378	45,375	114,654
<b>Ending Reserve Balance (est.)</b>	<b>\$28,964</b>	<b>\$48,030</b>	<b>\$28,166</b>	<b>\$187,174</b>	<b>\$29,378</b>	<b>\$45,375</b>	<b>\$114,654</b>

\* Rates have been rounded to nearest even penny per Merced County Requirements.

## District Budget (Continued)

Description	Central Residential	North Commercial	Downtown Commercial	South Commercial	Somerset (Sun Valley Estates)
<b>Direct Costs</b>					
Salaries	\$7,383	\$5,229	\$358	\$210	\$16,863
Salaries - Part Time	1,149	786	53	23	2,583
Salaries - Overtime	173	118	8	3	373
Group Insurance	2,307	1,615	110	59	5,173
FICA - Medicare	119	84	6	3	271
PERS - Employer Contribution	1,419	1,006	69	40	3,240
PERS - Employee Contribution	143	102	7	4	331
Unemployment Insurance	46	33	2	1	106
Worker's Compensation	400	279	20	8	850
Physical Examinations	17	12	1	0	40
Uniform Expense	117	77	5	2	270
Computer Support Agreements	67	44	3	1	155
Landscape O & M	5,000	3,500	250	100	5,000
Graffiti Removal	0	0	0	0	300
Utilities	758	503	36	15	1,753
Vehicle O & M	777	516	36	15	1,798
Equipment O & M	777	516	36	15	1,798
Parks O & M	0	0	0	0	6,000
Insurance	37	28	2	1	81
Comm/Cell Phones/Telephone	\$97	\$65	\$5	\$2	\$225
Advertisement	58	39	3	1	135
Streetlight Maintenance	0	0	0	0	3,000
Miscellaneous Expenditures	500	500	0	0	500
Equipment Purchase	381	253	18	8	881
Vehicle Purchase	1,749	1,161	0	35	4,046
<b>Direct Costs (subtotal)</b>	<b>\$23,475</b>	<b>\$16,467</b>	<b>\$1,028</b>	<b>\$547</b>	<b>\$55,772</b>
<b>Administration Costs</b>					
County Administration Fees	\$98	\$65	\$5	\$2	\$226
Direct Engineer Fee	675	448	32	13	1,562
Travel/Conference/Meetings	97	65	0	0	225
<b>Administration (subtotal)</b>	<b>\$2,036</b>	<b>\$1,352</b>	<b>\$91</b>	<b>\$38</b>	<b>\$4,710</b>
<b>Levy Breakdown</b>					
Total Direct and Admin Costs	\$25,512	\$17,819	\$1,119	\$585	\$60,482
Replenishment /(Use) of Reserve	\$2,110	\$522	\$175	(\$40)	\$3,406
General Fund (Contribution)/Repayment					
Rounding Adjustment	(0.64)	(0.87)	(0.60)	(0.10)	(2.54)
<b>Balance to Levy</b>	<b>\$27,621.56</b>	<b>\$18,339.32</b>	<b>\$1,293.62</b>	<b>\$545.02</b>	<b>\$63,885.22</b>
<b>District Statistics</b>					
Charge Per EDU*	\$52.64	\$11.44	\$11.44	\$11.44	\$480.34
Net EDUs	524.73	1,603.12	113.11	47.65	133.00
Exempt EDUs	26.20	0.00	1.62	2.94	0.00
Exempted Revenue - Church Parcels	\$1,379	\$0	\$19	\$34	\$0
Total Levied Parcels	271	55	46	10	133
Maximum Rate Per EDU	\$52,640.00	\$11,440.00	\$11,440.00	\$11,440.00	\$480,346.8
<b>Projected Maximum Assessment</b>	<b>\$27,622</b>	<b>\$18,340</b>	<b>\$1,294</b>	<b>\$545</b>	<b>\$63,886</b>
<b>Operating Reserve</b>					
Projected Beginning Reserve Balance	\$108,220	\$27,933	\$3,335	\$12,215	\$102,785
Replenish /(Use) Operating Reserve	2,110	522	175	(40)	3,406
Transfer fm/(to) Spec Projects Reserve	(98,593)	(20,221)	(2,996)	(11,901)	(78,305)
<b>Ending Reserve Balance (est.)</b>	<b>\$11,738</b>	<b>\$8,233</b>	<b>\$514</b>	<b>\$274</b>	<b>\$27,886</b>
<b>Special Projects Reserve</b>					
Beginning Reserve Balance	\$0	\$0	\$0	\$0	\$0
Transfer from / (to) Operating Reserve	98,593	20,221	2,996	11,901	78,305
<b>Ending Reserve Balance (est.)</b>	<b>\$98,593</b>	<b>\$20,221</b>	<b>\$2,996</b>	<b>\$11,901</b>	<b>\$78,305</b>

\* Rates have been rounded to nearest even penny per Merced County Requirements.

## D. Special Projects Reserve – Capital Improvement Plan

A Capital Improvement Plan for the four fiscal years following the District’s FY 2020/21 budget is shown below for each Zone showing a projected ending Special Projects Reserve balance. A Capital Improvement Plan provides the projected costs for rehabilitation, restoration and/or replacement of District Improvements and other allowable costs over the period shown.

Description	Almond Glen	Country Glen	Country Roads	Harvest Manor	Vintage West	Monte Cristo
FY 2021/22						
Repair, replace, renovate plants, landscaping, irrigation materials	\$1,490	\$1,042	\$10,900	\$3,000	\$7,000	
Water saving landscaping improvements	2,000		3,000	396	5,000	
Maintenance Equipment	4,788	343	6,570	5,672	7,000	
FY 2022/23						
Repair, replace, renovate plants, landscaping, irrigation materials	1,000		5,000	3,000	6,000	2,000
Water saving landscaping improvements			1,000	1,917	3,000	1,077
Maintenance Equipment	1,000	1,538	1,079	1,000	3,920	1,194
FY 2023/24						
Repair, replace, renovate plants, landscaping, irrigation materials	1,000		3,000		6,000	
Water saving landscaping improvements			1,000	1,851	2,000	
Maintenance Equipment	1,801	500	2,000	2,000	5,000	
FY 2024/25						
Repair, replace, renovate plants, landscaping, irrigation materials	1,000	877	3,459	3,500	7,000	
Water saving landscaping improvements	305		3,000	2,000	6,000	
Maintenance Equipment	1,000	500	5,000	5,000	7,175	
<b>Total</b>	<b>\$15,384</b>	<b>\$4,800</b>	<b>\$45,008</b>	<b>\$29,336</b>	<b>\$65,095</b>	<b>\$4,271</b>



## Special Projects Reserve – Capital Improvement Plan (Continued)

Description	Monte Cristo II (Briarwood)	Vinewood Estates	Vinewood Estates II (Briarwood)	Kensington Park South (Vineyard Estates)	Bridgeport Village	Davante Villas
FY 2021/22						
Repair, replace, renovate plants, landscaping, irrigation materials	\$2,000	\$3,000	\$2,000	\$2,000	\$4,000	\$12,000
Water saving landscaping improvements	5,438		2,000	931	3,000	16,000
Maintenance Equipment		1,000	1,265	1,000	8,274	20,000
FY 2022/23						
Repair, replace, renovate plants, landscaping, irrigation materials	1,000	1,500	1,000	1,000	3,000	10,000
Water saving landscaping improvements		1,000	555	947	3,000	12,000
Maintenance Equipment	1,000	530		1,625	4,000	15,000
FY 2023/24						
Repair, replace, renovate plants, landscaping, irrigation materials	1,000	500		923	2,000	10,916
Water saving landscaping improvements	700	500			3,000	11,000
Maintenance Equipment		858			5,176	15,000
FY 2024/25						
Repair, replace, renovate plants, landscaping, irrigation materials	1,720	3,000	1,000	1,000	3,578	15,000
Water saving landscaping improvements		3,000	1,000	1,000	3,000	10,000
Maintenance Equipment		3,000	970	1,000	5,000	14,696
<b>Total</b>	<b>\$12,858</b>	<b>\$17,888</b>	<b>\$9,790</b>	<b>\$11,426</b>	<b>\$47,028</b>	<b>\$161,612</b>

## Special Projects Reserve – Capital Improvement Plan (Continued)

Description	Strawberry Fields	Sundance (Country Villas 1,2,3)	Sundance IV (Country Villas IV, Dunmore)	Parkside Forecast	Country Lane I (Liberty Square)	Country Lane II (Kishi)	La Tierra (Rancho Estrada)
FY 2021/22							
Repair, replace, renovate plants, landscaping, irrigation materials	\$1,000	\$4,000	\$2,000	\$4,606	\$3,794	\$20,000	\$2,000
Water saving landscaping improvements	386	3,500	2,000	1,500	2,000	5,000	2,000
Maintenance Equipment	953	6,338	4,587	10,000	5,823	25,000	9,900
FY 2022/23							
Repair, replace, renovate plants, landscaping, irrigation materials	1,000	4,000	2,988	4,500	1,000	15,000	2,000
Water saving landscaping improvements	211	2,000	1,000	2,424	1,000	9,000	2,000
Maintenance Equipment		4,597	1,957	3,000	1,000	17,674	2,000
FY 2023/24							
Repair, replace, renovate plants, landscaping, irrigation materials	500	5,000	3,000	5,000	3,000	15,000	2,000
Water saving landscaping improvements		3,500	2,000	3,000	1,000	7,000	2,000
Maintenance Equipment		6,000	2,000	3,000	345	18,500	1,928
FY 2024/25							
Repair, replace, renovate plants, landscaping, irrigation materials	500	4,743	3,000	5,000	4,000	15,000	1,500
Water saving landscaping improvements		3,000	2,500	3,000	2,204	10,000	1,000
Maintenance Equipment	103	5,000	1,932	3,000	3,000	30,000	1,050
<b>Total</b>	<b>\$4,653</b>	<b>\$51,678</b>	<b>\$28,964</b>	<b>\$48,030</b>	<b>\$28,166</b>	<b>\$187,174</b>	<b>\$29,378</b>

## Special Projects Reserve – Capital Improvement Plan (Continued)

Description	North Residential	South Residential	Central Residential	North Commercial	Downtown Commercial	South Commercial	Somerset (Sun Valley)
FY 2021/22							
Repair, replace, renovate plants, landscaping, irrigation materials	\$3,000	\$10,000	\$8,000	\$2,000	\$500	\$2,000	\$10,000
Water saving landscaping improvements	2,500	7,500	8,000	2,000	74	1,500	7,000
Maintenance Equipment	9,145	35,000	10,000	3,000	722	2,000	19,000
FY 2022/23							
Repair, replace, renovate plants, landscaping, irrigation materials	3,008	10,000	8,093	1,000	500	1,000	5,000
Water saving landscaping improvements	2,500	3,000	7,000	1,000			3,000
Maintenance Equipment	1,000	6,000	6,500	1,000	200	1,000	3,000
FY 2023/24							
Repair, replace, renovate plants, landscaping, irrigation materials	4,000	10,000	7,500	1,200	500	1,000	5,661
Water saving landscaping improvements	3,000	3,000	7,500	1,000			5,000
Maintenance Equipment	2,222	5,000	8,000	463		901	3,000
FY 2024/25							
Repair, replace, renovate plants, landscaping, irrigation materials	5,000	10,000	10,000	3,000	500	1,000	7,000
Water saving landscaping improvements	5,000	5,154	8,000	3,000		500	3,000
Maintenance Equipment	5,000	10,000	10,000	1,558		1,000	7,644
Total	\$45,375	\$114,654	\$98,593	\$20,221	\$2,996	\$11,901	\$78,305

Periodically, funds held in a Special Projects Reserve may be needed to respond to a Zone’s changing maintenance needs or other factors. Accordingly, any or all funds held within a Special Projects Reserve are subject to transfer into the same Zone’s Operating Reserve, at the discretion of the Public Works Department, in order to provide for the maintenance and operation of the improvements.

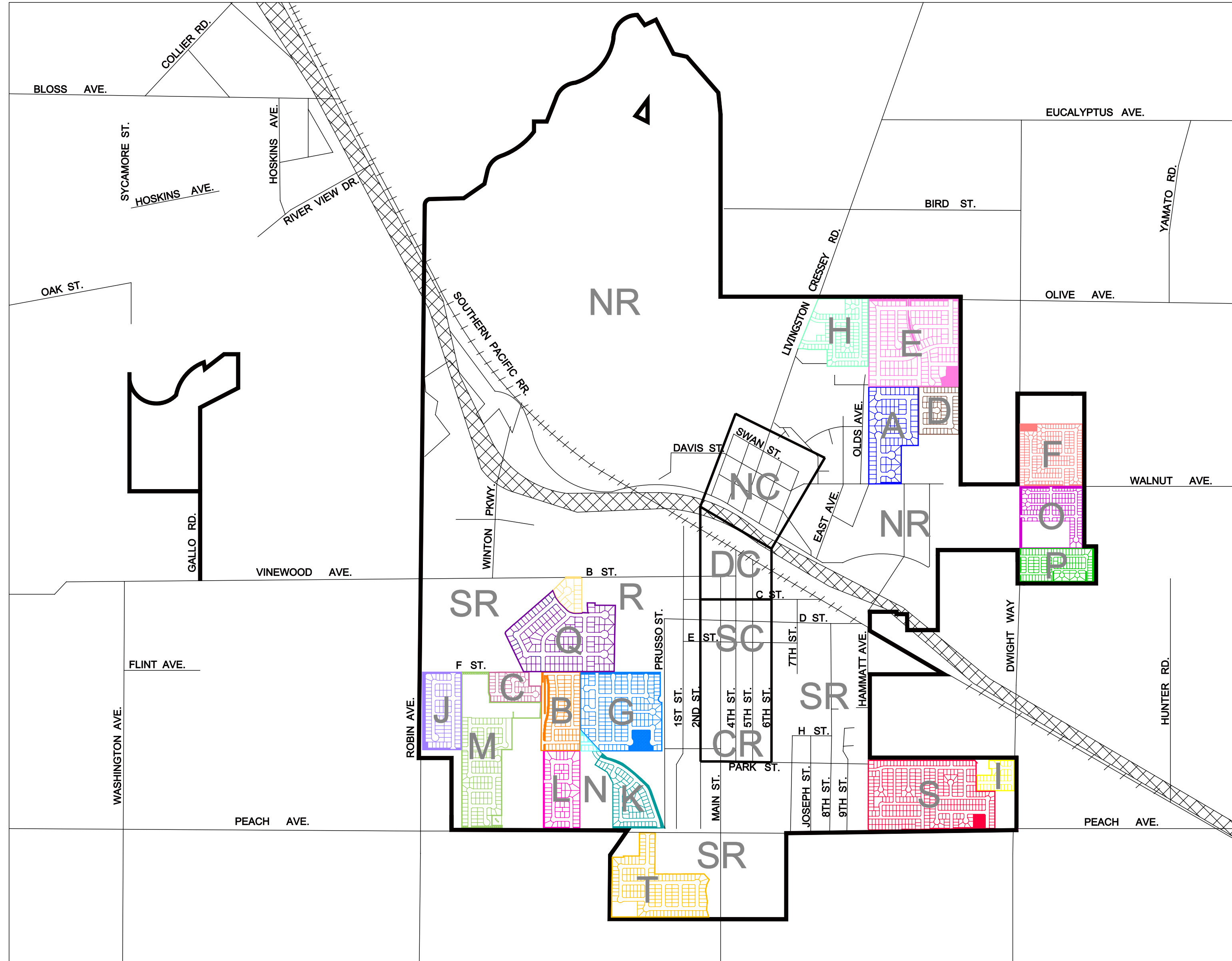
## **V. APPENDIX A — DISTRICT BOUNDARY DIAGRAM**

---

The Boundary Diagrams for the District and Zones have been previously submitted to the City in the format required under the Act. They are, by reference, made part of this Report. The boundary diagrams are available for inspection at the office of the City Clerk, during normal business hours. An overview map showing the general location of the boundaries of each of the City's Zones is provided on the following page.

The identification, lines and dimensions of each parcel within the District are those lines and dimensions shown on the Assessor's Maps of Merced County for the year in which this Report was prepared and are incorporated by reference and made part of this Report.

# CITY OF LIVINGSTON CONSOLIDATED LANDSCAPE AND STREETLIGHT MAINTENANCE ASSESSMENT DISTRICTS



- LEGEND:**
- BOUNDARY LINE
  - A ALMOND GLEN
  - B BRIDGEPORT VILLAGE
  - C COUNTRY GLEN
  - D COUNTRY LANE I (LIBERTY SQUARE)
  - E COUNTRY LANE II (KISHI)
  - F COUNTRY ROADS
  - G DAVANTE VILLAS
  - H HARVEST MANOR
  - I KENSINGTON PARK SOUTH (VINEYARD ESTATES)
  - J LA TIERRA
  - K MONTE CRISTO ESTATES
  - L MONTE CRISTO ESTATES II
  - M PARKSIDE
  - N STRAWBERRY FIELDS
  - O SUNDANCE (COUNTRY VILLAS)
  - P SUNDANCE IV
  - Q VINEWOOD ESTATES
  - R VINEWOOD ESTATES (BRIARWOOD)
  - S VINTAGE WEST
  - T SOMERSET (SUN VALLEY ESTATES)
  - HIGHWAY 99
  - REGIONAL DISTRICT BOUNDARIES
  - NR NORTH RESIDENTIAL
  - NC NORTH COMMERCIAL
  - DC DOWNTOWN COMMERCIAL
  - SC SOUTH COMMERCIAL
  - CR CENTRAL RESIDENTIAL
  - SR SOUTH RESIDENTIAL

\*\* REVISED JUNE 27, 2007

## **VI. APPENDIX B — 2020/2021 ASSESSMENT ROLL**

---

Parcel identification, for each lot or parcel within each Zone, shall be the parcel as shown on the County Assessor's map for the year in which this Report is prepared.

The land use classification for each parcel is based on the Merced County Assessor's Roll. A listing of parcels assessed within each Zone, along with the corresponding assessment amount of each, is provided in the following pages.

Non-assessable lots or parcels may include areas of public streets and other roadways (typically not assigned an APN by the County); dedicated public easements, open space areas and rights-of-way including public greenbelts and parkways; utility rights-of-way; common areas; landlocked parcels, small parcels vacated by the County, bifurcated lots, and any other property that cannot be developed. These types of parcels are considered to receive little or no benefit from the improvements and are therefore exempted from assessment. Properties outside the District boundary receive no direct or special benefits from the improvements provided by the District and are not assessed.

Approval of this Report (as submitted or as modified) confirms the method of apportionment and the assessment rate to be levied against each eligible parcel and thereby constitutes the approved levy and collection of assessments for the fiscal year. The parcels and the amount of assessment to be levied shall be submitted to the County Auditor/Controller and included on the property tax roll for the fiscal year.

If any parcel submitted for collection is identified by the County Auditor/Controller to be an invalid parcel number for the current fiscal year, a corrected parcel number and/or new parcel numbers will be identified and resubmitted to the County Auditor/Controller. The assessment amount to be levied and collected for the resubmitted parcel or parcels shall be based on the method of apportionment and assessment rate approved in this Report. Therefore, if a single parcel has changed to multiple parcels, the assessment amount applied to each of the new parcels shall be recalculated and applied according to the approved method of apportionment and assessment rate rather than a proportionate share of the original assessment.

**City of Livingston**  
**LMD Zone 1 - Almond Glen**  
**Fiscal Year 2020/21 Preliminary Assessment Roll**

ASSESSOR'S PARCEL NUMBER	SITUS	ADDRESS	EDU	CHARGE (\$)
023-031-001-000	2035	ASPENGLLEN WAY	1.0	81.14
023-031-002-000	2047	ASPENGLLEN WAY	1.0	81.14
023-031-003-000	2055	ASPENGLLEN WAY	1.0	81.14
023-031-004-000	2065	ASPENGLLEN WAY	1.0	81.14
023-031-005-000	2087	ASPENGLLEN WAY	1.0	81.14
023-031-006-000	2099	ASPENGLLEN WAY	1.0	81.14
023-031-007-000	2111	ASPENGLLEN WAY	1.0	81.14
023-031-008-000	2123	ASPENGLLEN WAY	1.0	81.14
023-032-001-000	925	NARADA WAY	1.0	81.14
023-032-002-000	913	NARADA WAY	1.0	81.14
023-032-003-000	905	NARADA WAY	1.0	81.14
023-032-004-000	2014	ASPENGLLEN WAY	1.0	81.14
023-032-005-000	2024	ASPENGLLEN WAY	1.0	81.14
023-032-006-000	2034	ASPENGLLEN WAY	1.0	81.14
023-032-007-000	2046	ASPENGLLEN WAY	1.0	81.14
023-032-008-000	2054	ASPENGLLEN WAY	1.0	81.14
023-032-009-000	2064	ASPENGLLEN WAY	1.0	81.14
023-032-010-000			1.0	81.14
023-032-011-000	889	WYCLIFFE DR	1.0	81.14
023-032-012-000	879	WYCLIFFE DR	1.0	81.14
023-032-013-000	2065	GLENMOOR PL	1.0	81.14
023-032-014-000	2055	GLENMOOR PL	1.0	81.14
023-032-015-000	2047	GLENMORE PL	1.0	81.14
023-032-016-000	2035	GLENMOOR PL	1.0	81.14
023-032-017-000	2025	GLENMOOR PL	1.0	81.14
023-032-018-000	2015	GLENMOOR PL	1.0	81.14
023-032-019-000	2000	GLENMOOR PL	1.0	81.14
023-032-020-000	2014	GLENMOOR PL	1.0	81.14
023-032-021-000	2024	GLENMOOR PL	1.0	81.14
023-032-022-000	2034	GLENMOOR PL	1.0	81.14
023-032-023-000	2046	GLENMOOR PL	1.0	81.14
023-032-024-000	2054	GLENMOOR PL	1.0	81.14
023-032-025-000	2064	GLENMOOR PL	1.0	81.14
023-032-026-000	865	WYCLIFFE DR	1.0	81.14
023-033-001-000	898	WYCLIFFE DR	1.0	81.14
023-033-002-000	892	WYCLIFFE DR	1.0	81.14
023-033-003-000	880	WYCLIFFE DR	1.0	81.14
023-033-004-000	872	WYCLIFFE DR	1.0	81.14
023-033-005-000	858	WYCLIFFE DR	1.0	81.14
023-041-001-000	853	WYCLIFFE DR	1.0	81.14
023-041-002-000	835	WYCLIFFE DR	1.0	81.14
023-041-003-000	2049	VALLEY OAK WAY	1.0	81.14
023-041-004-000	2039	VALLEY OAK WAY	1.0	81.14
023-041-005-000	2027	VALLEY OAK WAY	1.0	81.14
023-041-006-000	2013	VALLEY OAK WAY	1.0	81.14
023-041-007-000	2005	VALLEY OAK WAY	1.0	81.14
023-041-008-000	837	ALMOND GLEN AVE	1.0	81.14
023-041-009-000	827	ALMOND GLEN AVE	1.0	81.14
023-041-010-000	815	ALMOND GLEN AVE	1.0	81.14
023-041-011-000	801	ALMOND GLEN AVE	1.0	81.14
023-041-012-000	789	ALMOND GLEN AVE	1.0	81.14
023-041-013-000	779	ALMOND GLEN AVE	1.0	81.14
023-041-014-000	767	ALMOND GLEN AVE	1.0	81.14

**City of Livingston**  
**LMD Zone 1 - Almond Glen**  
**Fiscal Year 2020/21 Preliminary Assessment Roll**

ASSESSOR'S PARCEL NUMBER	SITUS	ADDRESS	EDU	CHARGE (\$)
023-041-015-000	755	ALMOND GLEN AVE	1.0	81.14
023-041-016-000	741	ALMOND GLEN AVE	1.0	81.14
023-041-017-000	731	ALMOND GLEN AVE	1.0	81.14
023-041-018-000	719	ALMOND GLEN AVE	1.0	81.14
023-041-019-000	705	ALMOND GLEN AVE	1.0	81.14
023-042-001-000	846	WYCLIFFE DR	1.0	81.14
023-042-002-000	828	WYCLIFFE DR	1.0	81.14
023-042-003-000	2094	VALLEY OAK WAY	1.0	81.14
023-042-004-000	2086	VALLEY OAK WAY	1.0	81.14
023-042-005-000	2074	VALLEY OAK WAY	1.0	81.14
023-042-006-000	2060	VALLEY OAK WAY	1.0	81.14
023-042-007-000	2050	VALLEY OAK WAY	1.0	81.14
023-042-008-000	2040	VALLEY OAK WAY	1.0	81.14
023-042-009-000	2030	VALLEY OAK WAY	1.0	81.14
023-042-010-000	2016	VALLEY OAK WAY	1.0	81.14
023-042-011-000	2015	PAJARO CT	1.0	81.14
023-042-012-000	2029	PAJARO CT	1.0	81.14
023-042-013-000	2045	PAJARO CT	1.0	81.14
023-042-014-000	2049	PAJARO CT	1.0	81.14
023-042-015-000	2050	PAJARO CT	1.0	81.14
023-042-016-000	2046	PAJARO CT	1.0	81.14
023-042-017-000	2030	PAJARO CT	1.0	81.14
023-042-018-000	2016	PAJARO CT	1.0	81.14
023-042-019-000	2015	LOMA VISTA CT	1.0	81.14
023-042-020-000	2029	LOMA VISTA CT	1.0	81.14
023-042-021-000	2045	LOMA VISTA CT	1.0	81.14
023-042-022-000	2049	LOMA VISTA CT	1.0	81.14
023-042-023-000	2050	LOMA VISTA CT	1.0	81.14
023-042-024-000	2046	LOMA VISTA CT	1.0	81.14
023-042-025-000	2030	LOMA VISTA CT	1.0	81.14
023-042-026-000	2016	LOMA VISTA CT	1.0	81.14

Summary Fields	Value
Number of Parcels to be Levied	84
Total EDUs	84.00
Total Charges	\$6,815.76



**City of Livingston**  
**LMD Zone 2 - Country Glen**  
**Fiscal Year 2020/21 Preliminary Assessment Roll**

ASSESSOR'S PARCEL NUMBER	SITUS	ADDRESS	EDU	CHARGE (\$)
022-062-001-000	337	PARADISE DR	1.0	52.64
022-062-002-000	349	PARADISE DR	1.0	52.64
022-062-003-000	361	PARADISE DR	1.0	52.64
022-062-004-000	373	PARADISE DR	1.0	52.64
022-063-001-000	915	HILLTOP AVE	1.0	52.64
022-063-002-000	931	HILLTOP AVE	1.0	52.64
022-063-003-000	947	HILLTOP AVE	1.0	52.64
022-063-004-000	963	HILLTOP AVE	1.0	52.64
022-063-005-000	979	HILLTOP AVE	1.0	52.64
022-063-006-000	995	HILLTOP AVE	1.0	52.64
022-067-026-000	996	HILLTOP AVE	1.0	52.64
022-067-027-000	980	HILLTOP AVE	1.0	52.64
022-067-028-000	964	HILLTOP AVE	1.0	52.64
022-067-029-000	948	HILLTOP AVE	1.0	52.64
022-067-030-000	932	HILLTOP AVE	1.0	52.64
022-067-031-000	916	HILLTOP DR	1.0	52.64
022-071-001-000	988	AUBURN CT	1.0	52.64
022-071-002-000	976	AUBURN CT	1.0	52.64
022-071-003-000	968	AUBURN CT	1.0	52.64
022-071-004-000	960	AUBURN CT	1.0	52.64
022-071-005-000	948	AUBURN CT	1.0	52.64
022-071-006-000	936	AUBURN CT	1.0	52.64
022-071-007-000	928	AUBURN CT	1.0	52.64
022-071-008-000	920	AUBURN CT	1.0	52.64
022-071-009-000	912	AUBURN CT	1.0	52.64
022-071-011-000	915	AUBURN CT	1.0	52.64
022-071-012-000	925	AUBURN CT	1.0	52.64
022-071-013-000	933	AUBURN CT	1.0	52.64
022-071-014-000	414	PARADISE CT	1.0	52.64
022-071-015-000	426	PARADISE CT	1.0	52.64
022-071-016-000	440	PARADISE CT	1.0	52.64
022-071-017-000	452	PARADISE CT	1.0	52.64
022-071-018-000	466	PARADISE CT	1.0	52.64
022-071-019-000	482	PARADISE CT	1.0	52.64
022-071-020-000	498	PARADISE CT	1.0	52.64
022-071-021-000	499	PARADISE CT	1.0	52.64
022-071-022-000	483	PARADISE CT	1.0	52.64
022-071-023-000	467	PARADISE CT	1.0	52.64
022-071-024-000	453	PARADISE CT	1.0	52.64
022-071-025-000	441	PARADISE CT	1.0	52.64
022-071-026-000	427	PARADISE CT	1.0	52.64
022-071-027-000	415	PARADISE CT	1.0	52.64
022-072-001-000	385	PARADISE DR	1.0	52.64
022-072-002-000	399	PARADISE DR	1.0	52.64

Summary Fields	Value
Number of Parcels to be Levied	44
Total EDUs	44.00
Total Charges	\$2,316.16

**City of Livingston**  
**LMD Zone 3 - Country Roads**  
**Fiscal Year 2020/21 Preliminary Assessment Roll**

ASSESSOR'S PARCEL NUMBER	SITUS	ADDRESS	EDU	CHARGE (\$)
143-271-001-000	828	DWIGHT WAY	1.0	81.22
143-271-002-000	824	MAPLE AVE	1.0	81.22
143-271-003-000	812	MAPLE AVE	1.0	81.22
143-271-004-000	800	MAPLE AVE	1.0	81.22
143-271-005-000	788	MAPLE AVE	1.0	81.22
143-271-006-000	776	MAPLE AVE	1.0	81.22
143-271-007-000	780	DWIGHT WAY	1.0	81.22
143-271-008-000	792	DWIGHT WAY	1.0	81.22
143-271-009-000	804	DWIGHT WAY	1.0	81.22
143-271-010-000	816	DWIGHT WAY	1.0	81.22
143-272-001-000	708	DWIGHT WAY	1.0	81.22
143-272-002-000	720	DWIGHT WAY	1.0	81.22
143-272-003-000	732	DWIGHT WAY	1.0	81.22
143-272-004-000	744	DWIGHT WAY	1.0	81.22
143-272-005-000	756	DWIGHT WAY	1.0	81.22
143-272-006-000	768	DWIGHT WAY	1.0	81.22
143-272-007-000	764	MAPLE AVE	1.0	81.22
143-272-008-000	752	MAPLE AVE	1.0	81.22
143-272-009-000	740	MAPLE AVE	1.0	81.22
143-272-010-000	726	MAPLE AVE	1.0	81.22
143-272-011-000	712	MAPLE AVE	1.0	81.22
143-272-012-000	2832	ELM ST	1.0	81.22
143-272-013-000	2836	ELM ST	1.0	81.22
143-272-014-000	2842	ELM ST	1.0	81.22
143-272-015-000	2850	ELM ST	1.0	81.22
143-272-016-000	2858	ELM ST	1.0	81.22
143-272-017-000	2866	ELM ST	1.0	81.22
143-272-018-000	2872	ELM ST	1.0	81.22
143-272-019-000	2880	ELM ST	1.0	81.22
143-272-020-000	2886	ELM ST	1.0	81.22
143-272-021-000	2890	ELM ST	1.0	81.22
143-272-022-000	2896	ELM ST	1.0	81.22
143-273-001-000	817	MAPLE AVE	1.0	81.22
143-273-002-000	805	MAPLE AVE	1.0	81.22
143-273-003-000	793	MAPLE AVE	1.0	81.22
143-273-004-000	781	MAPLE AVE	1.0	81.22
143-273-005-000	769	MAPLE AVE	1.0	81.22
143-273-006-000	757	MAPLE AVE	1.0	81.22
143-273-007-000	2837	ELM ST	1.0	81.22
143-273-008-000	2843	ELM ST	1.0	81.22
143-273-009-000	2851	ELM ST	1.0	81.22
143-273-010-000	2859	ELM ST	1.0	81.22
143-273-011-000	2865	ELM ST	1.0	81.22
143-273-012-000	2871	ELM ST	1.0	81.22
143-273-013-000	2879	ELM ST	1.0	81.22
143-273-014-000	2885	ELM ST	1.0	81.22
143-273-015-000	2889	ELM ST	1.0	81.22
143-273-016-000	2897	ELM ST	1.0	81.22
143-273-017-000	2894	BIRCH ST	1.0	81.22
143-273-018-000	2892	BIRCH ST	1.0	81.22
143-273-019-000	2888	BIRCH ST	1.0	81.22
143-273-020-000	2882	BIRCH ST	1.0	81.22
143-273-021-000	2874	BIRCH ST	1.0	81.22

**City of Livingston**  
**LMD Zone 3 - Country Roads**  
**Fiscal Year 2020/21 Preliminary Assessment Roll**

ASSESSOR'S PARCEL NUMBER	SITUS	ADDRESS	EDU	CHARGE (\$)
143-273-022-000	2868	BIRCH ST	1.0	81.22
143-273-023-000	2860	BIRCH ST	1.0	81.22
143-273-024-000	763	ALDER ST	1.0	81.22
143-273-025-000	775	ALDER ST	1.0	81.22
143-273-026-000	787	ALDER ST	1.0	81.22
143-273-027-000	799	ALDER WAY	1.0	81.22
143-273-028-000	2850	BLACK PINE WAY	1.0	81.22
143-274-001-000	2867	BIRCH ST	1.0	81.22
143-274-002-000	2873	BIRCH ST	1.0	81.22
143-274-003-000	2881	BIRCH ST	1.0	81.22
143-274-004-000	2887	BIRCH ST	1.0	81.22
143-274-005-000	2891	BIRCH ST	1.0	81.22
143-274-006-000	2895	BIRCH ST	1.0	81.22
143-274-007-000	2899	BIRCH ST	1.0	81.22
143-274-008-000	2901	BIRCH ST	1.0	81.22
143-274-009-000	2915	BIRCH ST	1.0	81.22
143-274-010-000	785	CEDAR LN	1.0	81.22
143-274-011-000	795	CEDAR LN	1.0	81.22
143-274-012-000	801	CEDAR LN	1.0	81.22
143-274-013-000	2914	BLACK PINE WAY	1.0	81.22
143-274-014-000	2900	BLACK PINE WAY	1.0	81.22
143-274-015-000	2898	BLACK PINE WAY	1.0	81.22
143-274-016-000	2894	BLACK PINE WAY	1.0	81.22
143-274-017-000	2892	BLACK PINE WAY	1.0	81.22
143-274-018-000	2888	BLACK PINE WAY	1.0	81.22
143-274-019-000	2882	BLACK PINE WAY	1.0	81.22
143-274-020-000	2874	BLACK PINE WAY	1.0	81.22
143-274-021-000	800	ALDER WAY	1.0	81.22
143-275-001-000	700	SYCAMORE ST	1.0	81.22
143-275-002-000	710	SYCAMORE ST	1.0	81.22
143-275-003-000	724	SYCAMORE ST	1.0	81.22
143-275-004-000	746	SYCAMORE ST	1.0	81.22
143-275-005-000	760	SYCAMORE ST	1.0	81.22
143-275-006-000	768	SYCAMORE ST	1.0	81.22
143-275-007-000	771	CEDAR CT	1.0	81.22
143-275-008-000	761	CEDAR CT	1.0	81.22
143-275-009-000	747	CEDAR CT	1.0	81.22
143-275-010-000	729	CEDAR CT	1.0	81.22
143-275-011-000	709	CEDAR CT	1.0	81.22
143-275-012-000	702	CEDAR CT	1.0	81.22
143-275-013-000	712	CEDAR CT	1.0	81.22
143-275-014-000	722	CEDAR CT	1.0	81.22
143-275-015-000	734	CEDAR CT	1.0	81.22
143-275-016-000	742	CEDAR CT	1.0	81.22
143-275-017-000	758	CEDAR CT	1.0	81.22
143-275-018-000	770	CEDAR CT	1.0	81.22
143-275-019-000	776	CEDAR ST	1.0	81.22
143-275-020-000	788	CEDAR ST	1.0	81.22
143-275-021-000	794	CEDAR LN	1.0	81.22
143-275-022-000	800	CEDAR LN	1.0	81.22
143-275-023-000	806	CEDAR LN	1.0	81.22
143-281-002-000	924	DWIGHT WAY	1.0	81.22
143-281-003-000	912	DWIGHT WAY	1.0	81.22

**City of Livingston**  
**LMD Zone 3 - Country Roads**  
**Fiscal Year 2020/21 Preliminary Assessment Roll**

ASSESSOR'S PARCEL NUMBER	SITUS	ADDRESS	EDU	CHARGE (\$)
143-281-005-000	888	DWIGHT WAY	1.0	81.22
143-281-006-000	876	DWIGHT WAY	1.0	81.22
143-281-007-000	864	DWIGHT WAY	1.0	81.22
143-281-008-000	852	DWIGHT WAY	1.0	81.22
143-281-009-000	840	DWIGHT WAY	1.0	81.22
143-281-010-000	836	MAPLE CT	1.0	81.22
143-281-011-000	848	MAPLE CT	1.0	81.22
143-281-012-000	860	MAPLE CT	1.0	81.22
143-281-013-000	872	MAPLE CT	1.0	81.22
143-281-014-000	884	MAPLE CT	1.0	81.22
143-281-015-000	896	MAPLE CT	1.0	81.22
143-281-016-000	908	MAPLE CT	1.0	81.22
143-281-017-000	920	MAPLE CT	1.0	81.22
143-281-018-000	913	MAPLE CT	1.0	81.22
143-281-019-000	901	MAPLE CT	1.0	81.22
143-281-020-000	889	MAPLE CT	1.0	81.22
143-281-021-000	877	MAPLE CT	1.0	81.22
143-281-022-000	865	MAPLE CT	1.0	81.22
143-281-023-000	853	MAPLE CT	1.0	81.22
143-281-024-000	841	MAPLE CT	1.0	81.22
143-281-025-000	2843	BLACK PINE WAY	1.0	81.22
143-281-026-000	2851	BLACK PINE WAY	1.0	81.22
143-281-027-000	2859	BLACK PINE WAY	1.0	81.22
143-281-028-000	2865	BLACK PINE WAY	1.0	81.22
143-281-029-000	2871	BLACK PINE WAY	1.0	81.22
143-281-030-000	2885	BLACK PINE WAY	1.0	81.22
143-281-031-000	2895	BLACK PINE WAY	1.0	81.22
143-281-032-000	2899	BLACK PINE WAY	1.0	81.22
143-281-033-000	801	ZELKOVA WAY	1.0	81.22
143-281-034-000	817	ZELKOVA WAY	1.0	81.22
143-281-035-000	2892	AMBER CT	1.0	81.22
143-281-036-000	2888	AMBER CT	1.0	81.22
143-281-037-000	2882	AMBER CT	1.0	81.22
143-281-038-000	2874	AMBER CT	1.0	81.22
143-281-039-000	2868	AMBER CT	1.0	81.22
143-281-040-000	2864	AMBER CT	1.0	81.22
143-281-041-000	2858	AMBER CT	1.0	81.22
143-281-042-000	2859	AMBER CT	1.0	81.22
143-281-043-000	2869	AMBER CT	1.0	81.22
143-281-044-000	2865	AMBER CT	1.0	81.22
143-281-045-000	2867	AMBER CT	1.0	81.22
143-281-046-000	2873	AMBER CT	1.0	81.22
143-281-047-000	2881	AMBER CT	1.0	81.22
143-281-048-000	2887	AMBER CT	1.0	81.22
143-281-049-000	2891	AMBER CT	1.0	81.22
143-281-050-000	827	ZELKOVA WAY	1.0	81.22
143-281-051-000	2906	EVERGREEN CT	1.0	81.22
143-281-052-000	2900	EVERGREEN CT	1.0	81.22
143-281-053-000	2894	EVERGREEN CT	1.0	81.22
143-281-054-000	2882	EVERGREEN CT	1.0	81.22
143-281-055-000	2876	EVERGREEN CT	1.0	81.22
143-281-056-000	2870	EVERGREEN CT	1.0	81.22
143-281-057-000	2864	EVERGREEN CT	1.0	81.22

**City of Livingston**  
**LMD Zone 3 - Country Roads**  
**Fiscal Year 2020/21 Preliminary Assessment Roll**

ASSESSOR'S PARCEL NUMBER	SITUS	ADDRESS	EDU	CHARGE (\$)
143-281-058-000	2858	EVERGREEN CT	1.0	81.22
143-281-059-000	2859	EVERGREEN CT	1.0	81.22
143-281-060-000	2865	EVERGREEN CT	1.0	81.22
143-281-061-000			1.0	81.22
143-281-062-000	2877	EVERGREEN CT	1.0	81.22
143-281-063-000	2881	EVERGREEN CT	1.0	81.22
143-281-064-000	2887	EVERGREEN CT	1.0	81.22
143-281-065-000	2895	EVERGREEN CT	1.0	81.22
143-281-066-000	2901	EVERGREEN CT	1.0	81.22
143-281-067-000			1.0	81.22
143-281-068-000	2913	EVERGREEN WAY	1.0	81.22
143-281-069-000	2919	EVERGREEN WAY	1.0	81.22
143-281-070-000	2925	EVERGREEN CT	1.0	81.22
143-281-071-000	2931	EVERGREEN WAY	1.0	81.22
143-281-072-000	2937	EVERGREEN WAY	1.0	81.22
143-281-073-000	2943	EVERGREEN CT	1.0	81.22
143-281-074-000	866	CEDAR LN	1.0	81.22
143-281-075-000	860	CEDAR LN	1.0	81.22
143-281-076-000	854	CEDAR LN	1.0	81.22
143-281-077-000	848	CEDAR LN	1.0	81.22
143-281-078-000	842	CEDAR LN	1.0	81.22
143-281-079-000	836	CEDAR LN	1.0	81.22
143-281-080-000	830	CEDAR LN	1.0	81.22
143-281-081-000	824	CEDAR LN	1.0	81.22
143-281-082-000	818	CEDAR LN	1.0	81.22
143-281-083-000	812	CEDAR LN	1.0	81.22
143-282-001-000	828	ZELKOVA WAY	1.0	81.22
143-282-002-000	824	ZELKOVA WAY	1.0	81.22
143-282-003-000	816	ZELKOVA WAY	1.0	81.22
143-282-004-000	812	ZELKOVA WAY	1.0	81.22
143-282-005-000	800	ZELKOVA WAY	1.0	81.22
143-282-006-000	2901	BLACK PINE WAY	1.0	81.22
143-282-007-000	817	CEDAR LN	1.0	81.22
143-282-008-000	827	CEDAR LN	1.0	81.22
143-282-009-000	833	CEDAR LN	1.0	81.22
143-282-010-000	839	CEDAR LN	1.0	81.22
143-282-011-000	845	CEDAR LN	1.0	81.22
143-282-012-000	851	CEDAR LN	1.0	81.22
143-282-013-000	857	CEDAR LN	1.0	81.22
143-282-014-000	840	ZELKOVA WAY	1.0	81.22
143-282-015-000	834	ZELKOVA WAY	1.0	81.22

Summary Fields	Value
Number of Parcels to be Levied	200
Total EDUs	200.00
Total Charges	\$16,244.00

**City of Livingston**  
**LMD Zone 4 - Harvest Manor**  
**Fiscal Year 2020/21 Preliminary Assessment Roll**

ASSESSOR'S PARCEL NUMBER	SITUS	ADDRESS	EDU	CHARGE (\$)
024-370-001-000	1410	HARVEST AVE	35.0	1,842.40
024-370-002-000	1069	ORCHARD WAY	1.0	52.64
024-370-003-000	1053	ORCHARD WAY	1.0	52.64
024-370-004-000	1037	ORCHARD WAY	1.0	52.64
024-370-005-000	1021	ORCHARD WAY	1.0	52.64
024-370-006-000	1007	ORCHARD WAY	1.0	52.64
024-370-007-000	1485	NUT TREE RD	1.0	52.64
024-370-008-000	1467	NUT TREE RD	1.0	52.64
024-370-009-000	1068	ORCHARD WAY	1.0	52.64
024-370-010-000	1058	ORCHARD WAY	1.0	52.64
024-370-011-000	1044	ORCHARD WAY	1.0	52.64
024-370-012-000	1030	ORCHARD WAY	1.0	52.64
024-370-013-000	1016	ORCHARD WAY	1.0	52.64
024-370-014-000	1000	ORCHARD WAY	1.0	52.64
024-370-015-000	986	ORCHARD WAY	1.0	52.64
024-370-016-000	972	ORCHARD WAY	1.0	52.64
024-370-017-000	1518	NUT TREE RD	1.0	52.64
024-370-018-000	1504	NUT TREE RD	1.0	52.64
024-370-019-000	1488	NUT TREE RD	1.0	52.64
024-370-020-000	1472	NUT TREE RD	1.0	52.64
024-370-021-000	1458	NUT TREE RD	1.0	52.64
024-370-022-000	1446	NUT TREE RD	1.0	52.64
024-370-023-000	1430	NUT TREE RD	1.0	52.64
024-370-024-000	1418	NUT TREE RD	1.0	52.64
024-370-025-000	1408	NUT TREE RD	1.0	52.64
024-370-031-000	957	ORCHARD WAY	1.0	52.64
024-370-032-000	943	ORCHARD WAY	1.0	52.64
024-370-033-000	929	ORCHARD WAY	1.0	52.64
024-370-034-000	1512	GRAPEVINE DR	1.0	52.64
024-370-035-000	1524	GRAPEVINE DR	1.0	52.64
024-370-036-000	1538	GRAPEVINE DR	1.0	52.64
024-370-037-000	1552	GRAPEVINE DR	1.0	52.64
024-370-038-000	1566	GRAPEVINE DR	1.0	52.64
024-370-040-000	1594	GRAPEVINE DR	1.0	52.64
024-370-041-000	1610	GRAPEVINE DR	1.0	52.64
024-370-042-000	1624	GRAPEVINE DR	1.0	52.64
024-370-043-000	1638	GRAPEVINE DR	1.0	52.64
024-370-044-000	1652	GRAPEVINE DR	1.0	52.64
024-370-045-000	944	OLDS AVE	1.0	52.64
024-370-046-000	950	OLDS AVE	1.0	52.64
024-370-047-000	1625	GRAPEVINE DR	1.0	52.64
024-370-048-000	1611	GRAPEVINE DR	1.0	52.64
024-370-049-000	1597	GRAPEVINE DR	1.0	52.64
024-370-051-000	1569	GRAPEVINE DR	1.0	52.64
024-370-052-000	1555	GRAPEVINE DR	1.0	52.64
024-370-053-000	1541	GRAPEVINE DR	1.0	52.64
024-370-054-000	958	ORCHARD WAY	1.0	52.64
024-370-057-000	1071	FRUITBASKET LN	1.0	52.64
024-370-058-000	1057	FRUITBASKET LN	1.0	52.64
024-370-059-000	1043	FRUITBASKET LN	1.0	52.64
024-370-060-000	1029	FRUITBASKET LN	1.0	52.64
024-370-061-000	1015	FRUITBASKET LN	1.0	52.64
024-370-062-000	1001	FRUITBASKET LN	1.0	52.64

**City of Livingston**  
**LMD Zone 4 - Harvest Manor**  
**Fiscal Year 2020/21 Preliminary Assessment Roll**

ASSESSOR'S PARCEL NUMBER	SITUS	ADDRESS	EDU	CHARGE (\$)
024-370-063-000	987	FRUITBASKET LN	1.0	52.64
024-370-064-000	971	FRUITBASKET LN	1.0	52.64
024-370-066-000	970	FRUITBASKET LN	1.0	52.64
024-370-067-000	988	FRUITBASKET LN	1.0	52.64
024-370-068-000	1002	FRUITBASKET LN	1.0	52.64
024-370-069-000	1016	FRUITBASKET LN	1.0	52.64
024-370-070-000	1030	FRUITBASKET LN	1.0	52.64
024-370-071-000	1044	FRUITBASKET LN	1.0	52.64
024-370-072-000	1058	FRUITBASKET LN	1.0	52.64
024-370-073-000	1070	FRUITBASKET LN	1.0	52.64
024-370-074-000	1069	OLDS AVE	1.0	52.64
024-370-075-000	1055	OLDS AVE	1.0	52.64
024-370-076-000	1041	OLDS AVE	1.0	52.64
024-370-077-000	1027	OLDS AVE	1.0	52.64
024-370-078-000	1013	OLDS AVE	1.0	52.64
024-370-079-000	997	OLDS AVE	1.0	52.64
024-370-080-000	985	OLDS AVE	1.0	52.64
024-370-081-000	973	OLDS AVE	1.0	52.64
024-370-082-000	961	OLDS AVE	1.0	52.64
024-370-083-000	1072	OLDS AVE	1.0	52.64
024-370-084-000	1060	OLDS AVE	1.0	52.64
024-370-085-000	1046	OLDS AVE	1.0	52.64
024-370-086-000	1032	OLDS AVE	1.0	52.64
024-370-087-000	1018	OLDS AVE	1.0	52.64
024-370-088-000	1004	OLDS AVE	1.0	52.64
024-370-089-000	990	OLDS AVE	1.0	52.64
024-370-090-000	976	OLDS AVE	1.0	52.64
024-370-091-000	964	OLDS AVE	1.0	52.64
024-370-093-000	966	FRUITBASKET LN	1.0	52.64
024-370-094-000	1583	GRAPEVINE DR	1.0	52.64
024-370-095-000	1580	GRAPEVINE DR	1.0	52.64
024-380-001-000	1633	CITRUS CT	1.0	52.64
024-380-002-000	1619	CITRUS CT	1.0	52.64
024-380-003-000	1603	CITRUS CT	1.0	52.64
024-380-004-000	1588	CITRUS CT	1.0	52.64
024-380-005-000	1602	CITRUS CT	1.0	52.64
024-380-006-000	1618	CITRUS CT	1.0	52.64
024-380-007-000	1630	CITRUS CT	1.0	52.64
024-380-008-000	1631	HARVEST AVE	1.0	52.64
024-380-009-000	1617	HARVEST AVE	1.0	52.64
024-380-010-000	1601	HARVEST AVE	1.0	52.64
024-380-011-000	1587	HARVEST AVE	1.0	52.64
024-380-013-000	1172	OLDS AVE	1.0	52.64
024-380-014-000	1158	OLDS AVE	1.0	52.64
024-380-015-000	1144	OLDS AVE	1.0	52.64
024-380-016-000	1130	OLDS AVE	1.0	52.64
024-380-017-000	1114	OLDS AVE	1.0	52.64
024-380-018-000	1100	OLDS AVE	1.0	52.64
024-380-019-000	1086	OLDS AVE	1.0	52.64
024-380-020-000	1164	OLIVE AVE	69.0	3,632.16
024-380-021-000	1573	HARVEST AVE	1.0	52.64
024-380-022-000	1559	HARVEST AVE	1.0	52.64
024-380-023-000	1547	HARVEST AVE	1.0	52.64

**City of Livingston**  
**LMD Zone 4 - Harvest Manor**  
**Fiscal Year 2020/21 Preliminary Assessment Roll**

ASSESSOR'S PARCEL NUMBER	SITUS	ADDRESS	EDU	CHARGE (\$)
024-380-024-000	1535	HARVEST AVE	1.0	52.64
024-380-025-000	1523	HARVEST AVE	1.0	52.64
024-380-026-000	1511	HARVEST AVE	1.0	52.64
024-380-027-000	1499	HARVEST AVE	1.0	52.64
024-380-028-000	1487	HARVEST AVE	1.0	52.64
024-380-029-000	1473	HARVEST AVE	1.0	52.64
024-380-030-000	1461	HARVEST AVE	1.0	52.64

Summary Fields	Value
Number of Parcels to be Levied	113
Total EDUs	215.00
Total Charges	\$11,317.60



**City of Livingston**  
**LMD Zone 6 - Vintage West**  
**Fiscal Year 2020/21 Preliminary Assessment Roll**

ASSESSOR'S PARCEL NUMBER	SITUS	ADDRESS	EDU	CHARGE (\$)
023-091-001-000	1283	HAMMATT AVE	1.0	81.22
023-091-002-000	1315	HAMMATT AVE	1.0	81.22
023-091-003-000	2223	BURGUNDY DR	1.0	81.22
023-091-004-000	2237	BURGUNDY DR	1.0	81.22
023-091-005-000	2251	BURGUNDY DR	1.0	81.22
023-091-006-000	2265	BURGUNDY DR	1.0	81.22
023-091-007-000	2279	BURGUNDY DR	1.0	81.22
023-091-008-000	2293	BURGUNDY DR	1.0	81.22
023-091-009-000	2307	BURGUNDY DR	1.0	81.22
023-091-010-000	2321	BURGUNDY DR	1.0	81.22
023-091-011-000	2335	BURGUNDY DR	1.0	81.22
023-091-012-000	2349	BURGUNDY DR	1.0	81.22
023-091-013-000	2363	BURGUNDY DR	1.0	81.22
023-091-014-000	2377	BURGUNDY DR	1.0	81.22
023-091-015-000	2391	BURGUNDY DR	1.0	81.22
023-091-016-000	2403	BURGUNDY DR	1.0	81.22
023-091-017-000	2417	BURGUNDY DR	1.0	81.22
023-091-018-000	2431	BURGUNDY DR	1.0	81.22
023-091-019-000	2449	BURGUNDY DR	1.0	81.22
023-091-020-000	2463	BURGUNDY DR	1.0	81.22
023-091-021-000	2477	BURGUNDY DR	1.0	81.22
023-092-001-000	1463	HAMMATT AVE	1.0	81.22
023-092-002-000	1449	HAMMETT AVE	1.0	81.22
023-092-003-000	1435	HAMMATT AVE	1.0	81.22
023-092-004-000	1421	HAMMATT AVE	1.0	81.22
023-092-005-000	1407	HAMMATT AVE	1.0	81.22
023-092-006-000	1347	HAMMATT AVE	1.0	81.22
023-092-007-000	2208	BURGUNDY DR	1.0	81.22
023-092-008-000	2222	BURGUNDY DR	1.0	81.22
023-092-009-000	2236	BURGUNDY DR	1.0	81.22
023-092-010-000	1350	CABERNET CT	1.0	81.22
023-092-011-000	1406	CABERNET CT	1.0	81.22
023-092-012-000	1420	CABERNET CT	1.0	81.22
023-092-013-000	1430	CABERNET CT	1.0	81.22
023-092-014-000	1440	CABERNET CT	1.0	81.22
023-092-015-000	1452	CABERNET CT	1.0	81.22
023-092-016-000	1449	CABERNET CT	1.0	81.22
023-092-017-000	1437	CABERNET CT	1.0	81.22
023-092-018-000	1423	CABERNET CT	1.0	81.22
023-092-019-000	1409	CABERNET CT	1.0	81.22
023-092-020-000	1345	CABERNET CT	1.0	81.22
023-092-021-000	1331	CABERNET CT	1.0	81.22
023-092-022-000	1321	CABERNET CT	1.0	81.22
023-092-023-000	1322	COLOMBARD WAY	1.0	81.22
023-092-024-000	1336	COLOMBARD WAY	1.0	81.22
023-092-025-000	1350	COLOMBARD WAY	1.0	81.22
023-092-026-000	1408	COLOMBARD WAY	1.0	81.22
023-092-027-000	1422	COLOMBARD WAY	1.0	81.22
023-092-028-000	1432	COLOMBARD WAY	1.0	81.22
023-092-029-000	1446	COLOMBARD WAY	1.0	81.22
023-092-030-000	1458	COLOMBARD WAY	1.0	81.22
023-093-001-000	1323	COLOMBARD WAY	1.0	81.22
023-093-002-000	1333	COLOMBARD WAY	1.0	81.22

**City of Livingston**  
**LMD Zone 6 - Vintage West**  
**Fiscal Year 2020/21 Preliminary Assessment Roll**

ASSESSOR'S PARCEL NUMBER	SITUS	ADDRESS	EDU	CHARGE (\$)
023-093-003-000	1347	COLOMBARD WAY	1.0	81.22
023-093-004-000	1407	COLOMBARD WAY	1.0	81.22
023-093-005-000	1421	COLOMBARD WAY	1.0	81.22
023-093-006-000	1435	COLOMBARD WAY	1.0	81.22
023-093-007-000	1447	COLOMBARD WAY	1.0	81.22
023-093-008-000	1459	COLOMBARD WAY	1.0	81.22
023-093-009-000	1322	CHABLIS CT	1.0	81.22
023-093-010-000	1336	CHABLIS CT	1.0	81.22
023-093-011-000	1350	CHABLIS CT	1.0	81.22
023-093-012-000	1408	CHABLIS CT	1.0	81.22
023-093-013-000	1422	CHABLIS CT	1.0	81.22
023-093-014-000	1432	CHABLIS CT	1.0	81.22
023-093-015-000	1446	CHABLIS CT	1.0	81.22
023-093-016-000	1459	CHABLIS CT	1.0	81.22
023-093-017-000	1447	CHABLIS CT	1.0	81.22
023-093-018-000	1435	CHABLIS CT	1.0	81.22
023-093-019-000	1421	CHABLIS CT	1.0	81.22
023-093-020-000	1407	CHABLIS CT	1.0	81.22
023-093-021-000	1347	CHABLIS CT	1.0	81.22
023-093-022-000	1333	CHABLIS CT	1.0	81.22
023-093-023-000	1323	CHABLIS CT	1.0	81.22
023-093-024-000	1322	CHARDONNAY WAY	1.0	81.22
023-093-025-000	1336	CHARDONNAY WAY	1.0	81.22
023-093-026-000	1350	CHARDONNAY WAY	1.0	81.22
023-093-027-000	1408	CHARDONNAY WAY	1.0	81.22
023-093-028-000	1422	CHARDONNAY WAY	1.0	81.22
023-093-029-000	1432	CHARDONNAY WAY	1.0	81.22
023-093-030-000	1446	CHARDONNAY WAY	1.0	81.22
023-093-031-000	1458	CHARDONNAY WAY	1.0	81.22
023-094-001-000	1323	CHARDONNAY WAY	1.0	81.22
023-094-002-000	1333	CHARDONNAY WAY	1.0	81.22
023-094-003-000	1347	CHARDONNAY WAY	1.0	81.22
023-094-004-000	1407	CHARDONNAY WAY	1.0	81.22
023-094-005-000	1421	CHARDONNAY WAY	1.0	81.22
023-094-006-000	1435	CHARDONNAY WAY	1.0	81.22
023-094-007-000	1447	CHARDONNAY WAY	1.0	81.22
023-094-008-000	1459	CHARDONNAY WAY	1.0	81.22
023-094-009-000	1470	CHIANTI DR	1.0	81.22
023-094-010-000	1458	CHIANTI DR	1.0	81.22
023-094-011-000	1446	CHIANTI DR	1.0	81.22
023-094-012-000	1434	CHIANTI DR	1.0	81.22
023-094-013-000	1422	CHIANTI DR	1.0	81.22
023-094-014-000	1408	CHIANTI DR	1.0	81.22
023-094-015-000	1346	CHIANTI DR	1.0	81.22
023-094-016-000	1334	CHIANTI DR	1.0	81.22
023-094-017-000	1322	CHIANTI DR	1.0	81.22
023-100-001-000	2491	BURGUNDY DR	1.0	81.22
023-100-002-000	2507	BURGUNDY DR	1.0	81.22
023-100-003-000	2521	BURGUNDY DR	1.0	81.22
023-100-004-000	2535	BURGUNDY DR	1.0	81.22
023-100-005-000	2551	BURGUNDY DR	1.0	81.22
023-100-006-000	2565	BURGUNDY DR	1.0	81.22
023-100-007-000	2579	BURGUNDY DR	1.0	81.22

**City of Livingston**  
**LMD Zone 6 - Vintage West**  
**Fiscal Year 2020/21 Preliminary Assessment Roll**

ASSESSOR'S PARCEL NUMBER	SITUS	ADDRESS	EDU	CHARGE (\$)
023-100-008-000	2593	BURGUNDY DR	1.0	81.22
023-100-009-000	2607	BURGUNDY DR	1.0	81.22
023-100-010-000	2621	BURGUNDY DR	1.0	81.22
023-100-011-000	2635	BURGUNDY DR	1.0	81.22
023-100-012-000	2634	BURGUNDY DR	1.0	81.22
023-100-013-000	2620	BURGUNDY DR	1.0	81.22
023-100-014-000	2606	BURGUNDY DR	1.0	81.22
023-100-015-000	2607	CLARET CIR	1.0	81.22
023-100-016-000	2621	CLARET CIR	1.0	81.22
023-100-017-000	2635	CLARET CIR	1.0	81.22
023-100-018-000	2634	CLARET CIR	1.0	81.22
023-100-019-000	2620	CLARET CIR	1.0	81.22
023-100-020-000	2606	CLARET CIR	1.0	81.22
023-100-021-000	1458	PINOT DR	1.0	81.22
023-100-022-000	1446	PINOT DR	1.0	81.22
023-100-023-000	1434	PINOT DR	1.0	81.22
023-100-024-000	1422	PINOT DR	1.0	81.22
023-100-025-000	1346	PINOT DR	1.0	81.22
023-100-026-000	1334	PINOT DR	1.0	81.22
023-100-027-000	1322	PINOT DR	1.0	81.22
023-100-028-000	2570	BURGUNDY DR	1.0	81.22
023-100-029-000	2552	BURGUNDY DR	1.0	81.22
023-100-030-000	2534	BURGUNDY DR	1.0	81.22
023-100-031-000	2508	BURGUNDY DR	1.0	81.22
023-100-032-000	1323	CHIANTI DR	1.0	81.22
023-100-033-000	1333	CHIANTI DR	1.0	81.22
023-100-034-000	1347	CHIANTI DR	1.0	81.22
023-100-035-000	1407	CHIANTI DR	1.0	81.22
023-100-036-000	1421	CHIANTI DR	1.0	81.22
023-100-037-000	1435	CHIANTI DR	1.0	81.22
023-100-038-000	1449	CHIANTI DR	1.0	81.22
023-100-039-000	1458	BRANDY CT	1.0	81.22
023-100-040-000	1446	BRANDY CT	1.0	81.22
023-100-041-000	1434	BRANDY CT	1.0	81.22
023-100-042-000	1422	BRANDY CT	1.0	81.22
023-100-043-000	1408	BRANDY CT	1.0	81.22
023-100-044-000	1401	BRANDY CT	1.0	81.22
023-100-045-000	1407	BRANDY CT	1.0	81.22
023-100-046-000	1421	BRANDY CT	1.0	81.22
023-100-047-000	1435	BRANDY CT	1.0	81.22
023-100-048-000	1449	BRANDY CT	1.0	81.22
023-110-001-000	1507	HAMMATT AVE	1.0	81.22
023-110-002-000	1521	HAMMATT AVE	1.0	81.22
023-110-003-000	1535	HAMMATT AVE	1.0	81.22
023-110-004-000	1549	HAMMATT AVE	1.0	81.22
023-110-009-000	2209	JOHANNISBURG DR	1.0	81.22
023-110-010-000	2307	PEACH AVE	1.0	81.22
023-110-011-000	2293	PEACH AVE	1.0	81.22
023-110-012-000	2279	PEACH AVE	1.0	81.22
023-110-013-000	2265	PEACH AVE	1.0	81.22
023-110-014-000	2251	PEACH AVE	1.0	81.22
023-110-015-000	2237	PEACH AVE	1.0	81.22
023-110-016-000	2223	PEACH AVE	1.0	81.22

**City of Livingston**  
**LMD Zone 6 - Vintage West**  
**Fiscal Year 2020/21 Preliminary Assessment Roll**

ASSESSOR'S PARCEL NUMBER	SITUS	ADDRESS	EDU	CHARGE (\$)
023-110-017-000	2209	PEACH AVE	1.0	81.22
023-110-018-000	2349	ZINFANDEL DR	1.0	81.22
023-110-019-000	2363	ZINFANDEL DR	1.0	81.22
023-110-020-000	2377	ZINFANDEL DR	1.0	81.22
023-110-021-000	2391	ZINFANDEL DR	1.0	81.22
023-110-022-000	2403	ZINFANDEL DR	1.0	81.22
023-110-023-000	2402	ZINFANDEL DR	1.0	81.22
023-110-024-000	2390	ZINFANDEL DR	1.0	81.22
023-110-025-000	2376	ZINFANDEL DR	1.0	81.22
023-110-026-000	2362	ZINFANDEL DR	1.0	81.22
023-110-027-000	2348	ZINFANDEL DR	1.0	81.22
023-110-028-000	2349	JOHANNISBURG DR	1.0	81.22
023-110-029-000	2363	JOHANNISBURG DR	1.0	81.22
023-110-030-000	2377	JOHANNISBURG DR	1.0	81.22
023-110-031-000	2391	JOHANNISBURG DR	1.0	81.22
023-110-032-000	2403	JOHANNISBURG DR	1.0	81.22
023-110-033-000	1602	CHARDONNAY WAY	1.0	81.22
023-110-034-000	2390	JOHANNISBURG DR	1.0	81.22
023-110-035-000	2376	JOHANNISBURG DR	1.0	81.22
023-110-036-000	2362	JOHANNISBURG DR	1.0	81.22
023-110-037-000	2348	JOHANNISBURG DR	1.0	81.22
023-110-038-000	2349	PEACH AVE	1.0	81.22
023-110-039-000	2363	PEACH AVE	1.0	81.22
023-110-040-000	2377	PEACH AVE	1.0	81.22
023-110-041-000	2391	PEACH AVE	1.0	81.22
023-110-042-000	1618	CHARDONNAY WAY	1.0	81.22
023-110-043-000	1634	CHARDONNAY WAY	1.0	81.22
023-110-044-000	1633	CHARDONNAY WAY	1.0	81.22
023-110-045-000	1617	CHARDONNAY WAY	1.0	81.22
023-110-046-000	1601	CHARDONNAY WAY	1.0	81.22
023-110-047-000	1547	CHARDONNAY WAY	1.0	81.22
023-110-048-000	1535	CHARDONNAY WAY	1.0	81.22
023-110-049-000	1521	CHARDONNAY WAY	1.0	81.22
023-110-050-000	1507	CHARDONNAY WAY	1.0	81.22
023-110-051-000	1495	CHARDONNAY WAY	1.0	81.22
023-110-052-000	1483	CHARDONNAY WAY	1.0	81.22
023-110-053-000	1471	CHARDONNAY WAY	1.0	81.22
023-110-054-000	2223	JOHANNISBURG DR	1.0	81.22
023-110-055-000	2237	JOHANNISBURG DR	1.0	81.22
023-110-056-000	2100	ZINFANDEL DR	1.0	81.22
023-110-057-000	2265	ZINFANDEL DR	1.0	81.22
023-110-058-000	2279	ZINFANDEL DR	1.0	81.22
023-110-059-000	2293	ZINFANDEL DR	1.0	81.22
023-110-060-000	2321	ZINFANDEL DR	1.0	81.22
023-110-061-000	2335	ZINFANDEL DR	1.0	81.22
023-110-062-000	2264	ZINFANDEL DR	1.0	81.22
023-110-063-000	2278	ZINFANDEL DR	1.0	81.22
023-110-064-000	2292	ZINFANDEL DR	1.0	81.22
023-110-065-000	2306	ZINFANDEL DR	1.0	81.22
023-110-066-000	2320	ZINFANDEL DR	1.0	81.22
023-110-067-000	2334	ZINFANDEL DR	1.0	81.22
023-110-068-000	2335	JOHANNISBURG DR	1.0	81.22
023-110-069-000	2321	JOHANNISBURG DR	1.0	81.22

**City of Livingston**  
**LMD Zone 6 - Vintage West**  
**Fiscal Year 2020/21 Preliminary Assessment Roll**

ASSESSOR'S PARCEL NUMBER	SITUS	ADDRESS	EDU	CHARGE (\$)
023-110-070-000	2307	JOHANNISBURG DR	1.0	81.22
023-110-071-000	2293	JOHANNISBURG DR	1.0	81.22
023-110-072-000	2279	JOHANNISBURG DR	1.0	81.22
023-110-073-000	2265	JOHANNISBURG DR	1.0	81.22
023-110-074-000	2208	JOHANNISBURG DR	1.0	81.22
023-110-075-000	2222	JOHANNISBURG DR	1.0	81.22
023-110-076-000	2236	JOHANNISBURG DR	1.0	81.22
023-110-077-000	2250	JOHANNISBURG DR	1.0	81.22
023-110-078-000	2264	JOHANNISBURG DR	1.0	81.22
023-110-079-000	2278	JOHANNISBURG DR	1.0	81.22
023-110-080-000	2292	JOHANNISBURG DR	1.0	81.22
023-110-081-000	2306	JOHANNISBURG DR	1.0	81.22
023-110-082-000	2320	JOHANNISBURG DR	1.0	81.22
023-110-083-000	2334	JOHANNISBURG DR	1.0	81.22
023-110-084-000	2335	PEACH AVE	1.0	81.22
023-110-085-000	2321	PEACH AVE	1.0	81.22
023-120-001-000	1463	CHIANTI DR	1.0	81.22
023-120-002-000	1470	BRANDY CT	1.0	81.22
023-120-003-000	1463	BRANDY WAY	1.0	81.22
023-120-004-000	1470	PINOT DR	1.0	81.22
023-120-005-000	2621	BRANDY WAY	1.0	81.22
023-120-006-000	2631	BRANDY WAY	1.0	81.22
023-120-007-000	2641	BRANDY WAY	1.0	81.22
023-120-008-000	2651	BRANDY WAY	1.0	81.22
023-120-009-000	2661	BRANDY WAY	1.0	81.22
023-120-010-000	2671	BRANDY WAY	1.0	81.22
023-120-011-000	2681	BRANDY WAY	1.0	81.22
023-120-012-000	1463	AMARETTO WAY	1.0	81.22
023-120-013-000	1477	AMARETTO WAY	1.0	81.22
023-120-014-000	1495	AMARETTO WAY	1.0	81.22
023-120-015-000	1521	AMARETTO WAY	1.0	81.22
023-120-016-000	1537	AMARETTO WAY	1.0	81.22
023-120-017-000	1553	AMARETTO WAY	1.0	81.22
023-120-018-000	1569	AMARETTO WAY	1.0	81.22
023-120-019-000	1585	AMARETTO WAY	1.0	81.22
023-120-020-000	1601	AMARETTO WAY	1.0	81.22
023-120-021-000	1617	AMARETTO WAY	1.0	81.22
023-120-022-000	1633	AMARETTO WAY	1.0	81.22
023-120-023-000	2600	BRANDY WAY	1.0	81.22
023-120-024-000	2610	BRANDY WAY	1.0	81.22
023-120-025-000	2622	BRANDY WAY	1.0	81.22
023-120-026-000	2632	BRANDY WAY	1.0	81.22
023-120-027-000	2642	BRANDY WAY	1.0	81.22
023-120-028-000	2652	BRANDY WAY	1.0	81.22
023-120-029-000	2662	BRANDY WAY	1.0	81.22
023-120-030-000	2672	BRANDY WAY	1.0	81.22
023-120-031-000	2681	BARDOLINO DR	1.0	81.22
023-120-032-000	2671	BARDOLINO DR	1.0	81.22
023-120-033-000	2661	BARDOLINO DR	1.0	81.22
023-120-034-000	2651	BARDOLINO DR	1.0	81.22
023-120-035-000	2641	BARDOLINO DR	1.0	81.22
023-120-036-000	2631	BARDOLINO DR	1.0	81.22
023-120-037-000	2621	BARDOLINO DR	1.0	81.22

**City of Livingston**  
**LMD Zone 6 - Vintage West**  
**Fiscal Year 2020/21 Preliminary Assessment Roll**

ASSESSOR'S PARCEL NUMBER	SITUS	ADDRESS	EDU	CHARGE (\$)
023-120-038-000	1601	ROSE CT	1.0	81.22
023-120-040-000	1649	ROSE CT	1.0	81.22
023-120-041-000	1633	ROSE CT	1.0	81.22
023-120-042-000	1617	ROSE CT	1.0	81.22
023-120-043-000	2548	BARDOLINO DR	1.0	81.22
023-120-044-000	2570	BARDOLINO DR	1.0	81.22
023-120-045-000	2584	BARDOLINO DR	1.0	81.22
023-120-046-000	1618	ROSE CT	1.0	81.22
023-120-047-000	1632	ROSE CT	1.0	81.22
023-120-048-000	1633	LAMBRUSCO LN	1.0	81.22
023-120-049-000	1617	LAMBRUSCO LN	1.0	81.22
023-120-050-000	1601	LAMBRUSCO LN	1.0	81.22
023-120-051-000	2508	BRANDY WAY	1.0	81.22
023-120-052-000	2520	BRANDY WAY	1.0	81.22
023-120-053-000	2534	BRANDY WAY	1.0	81.22
023-120-054-000	2550	BRANDY WAY	1.0	81.22
023-120-055-000	2568	BRANDY WAY	1.0	81.22
023-120-056-000	2578	BRANDY WAY	1.0	81.22
023-120-057-000	2592	BRANDY WAY	1.0	81.22
023-120-058-000	2611	BARDOLINO DR	1.0	81.22
023-120-059-000	2593	BARDOLINO DR	1.0	81.22
023-120-060-000	2579	BARDOLINO DR	1.0	81.22
023-120-061-000	2569	BARDOLINO DR	1.0	81.22
023-120-062-000	2551	BARDOLINO DR	1.0	81.22
023-120-063-000	2535	BARDOLINO DR	1.0	81.22
023-120-064-000	2521	BARDOLINO DR	1.0	81.22
023-120-065-000	2507	BARDOLINO DR	1.0	81.22
023-120-066-000	1482	CHIANTI DR	1.0	81.22
023-120-067-000	1494	CHIANTI DR	1.0	81.22
023-120-068-000	1522	CHIANTI DR	1.0	81.22
023-120-069-000	1534	CHIANTI DR	1.0	81.22
023-120-070-000	1552	CHIANTI DR	1.0	81.22
023-120-071-000	1568	CHIANTI CT	1.0	81.22
023-120-072-000	1584	CHIANTI CT	1.0	81.22
023-120-073-000	1602	CHIANTI CT	1.0	81.22
023-120-074-000	1618	CHIANTI CT	1.0	81.22
023-120-075-000	1632	CHIANTI CT	1.0	81.22
023-120-076-000	1617	CHIANTI CT	1.0	81.22
023-120-077-000	1601	CHIANTI CT	1.0	81.22
023-120-078-000	2508	BARDOLINO DR	1.0	81.22
023-120-079-000	2520	BARDOLINO DR	1.0	81.22
023-120-080-000	2534	BARDOLINO DR	1.0	81.22
023-120-081-000	1602	LAMBRUSCO LN	1.0	81.22
023-120-082-000	1618	LAMBRUSCO LN	1.0	81.22
023-120-083-000	1634	LAMBRUSCO LN	1.0	81.22

Summary Fields	Value
Number of Parcels to be Levied	310
Total EDUs	310.00
Total Charges	\$25,178.20

**City of Livingston**  
**LMD Zone 13 - Monte Cristo**  
**Fiscal Year 2020/21 Preliminary Assessment Roll**

ASSESSOR'S PARCEL NUMBER	SITUS	ADDRESS	EDU	CHARGE (\$)
022-140-001-000	1325	EMERALD DR	1.0	126.24
022-140-002-000	927	RUBY WAY	1.0	126.24
022-140-003-000	919	RUBY WAY	1.0	126.24
022-140-004-000	1511	SAPPHIRE DR	1.0	126.24
022-140-005-000	1515	SAPPHIRE DR	1.0	126.24
022-140-006-000	1331	EMERALD DR	1.0	126.24
022-140-007-000	1337	EMERALD DR	1.0	126.24
022-140-008-000	907	TURQUOISE CT	1.0	126.24
022-140-009-000	901	TURQUOISE CT	1.0	126.24
022-140-010-000	904	TURQUOISE CT	1.0	126.24
022-140-011-000	910	TURQUOISE CT	1.0	126.24
022-140-012-000	1405	EMERALD DR	1.0	126.24
022-140-013-000	1411	EMERALD DR	1.0	126.24
022-140-014-000	1417	EMERALD DR	1.0	126.24
022-140-015-000	1423	EMERALD DR	1.0	126.24
022-140-016-000	1429	EMERALD DR	1.0	126.24
022-151-001-000	1521	SAPPHIRE DR	1.0	126.24
022-151-002-000	1527	SAPPHIRE DR	1.0	126.24
022-151-003-000	1533	SAPPHIRE DR	1.0	126.24
022-151-004-000	1605	SAPPHIRE DR	1.0	126.24
022-151-005-000	1611	SAPPHIRE DR	1.0	126.24
022-151-006-000	1617	SAPPHIRE DR	1.0	126.24
022-151-007-000	1623	SAPPHIRE DR	1.0	126.24
022-151-008-000	1629	SAPPHIRE DR	1.0	126.24
022-151-009-000	906	TOPAZ WAY	1.0	126.24
022-151-010-000	912	TOPAZ WAY	1.0	126.24
022-151-011-000	924	TOPAZ WAY	1.0	126.24
022-151-012-000	930	TOPAZ WAY	1.0	126.24
022-151-013-000	936	TOPAZ WAY	1.0	126.24
022-151-014-000	942	TOPAZ WAY	1.0	126.24
022-151-015-000	948	TOPAZ WAY	1.0	126.24
022-151-016-000	954	TOPAZ WAY	1.0	126.24
022-151-017-000	960	TOPAZ WAY	1.0	126.24
022-151-018-000	933	TOPAZ WAY	1.0	126.24
022-151-019-000	972	TOPAZ WAY	1.0	126.24
022-152-001-000	926	RUBY WAY	1.0	126.24
022-152-002-000	1615	EMERALD DR	1.0	126.24
022-152-003-000	1621	EMERALD DR	1.0	126.24
022-152-004-000	957	TOPAZ WAY	1.0	126.24
022-152-005-000	951	TOPAZ WAY	1.0	126.24
022-152-006-000	945	TOPAZ WAY	1.0	126.24
022-152-007-000	939	TOPAZ WAY	1.0	126.24
022-152-008-000	933	TOPAZ WAY	1.0	126.24
022-152-009-000	1622	SAPPHIRE DR	1.0	126.24
022-152-010-000	1616	SAPPHIRE DR	1.0	126.24
022-152-011-000	1610	SAPPHIRE DR	1.0	126.24
022-152-012-000	934	OPAL CT	1.0	126.24
022-152-013-000	940	OPAL CT	1.0	126.24
022-152-014-000	944	OPAL CT	1.0	126.24
022-152-015-000	946	OPAL CT	1.0	126.24
022-152-016-000	941	OPAL CT	1.0	126.24
022-152-017-000	935	OPAL CT	1.0	126.24
022-152-018-000	929	OPAL CT	1.0	126.24

**City of Livingston**  
**LMD Zone 13 - Monte Cristo**  
**Fiscal Year 2020/21 Preliminary Assessment Roll**

ASSESSOR'S PARCEL NUMBER	SITUS	ADDRESS	EDU	CHARGE (\$)
022-152-019-000	921	OPAL CT	1.0	126.24
022-152-020-000	932	RUBY WAY	1.0	126.24
022-152-021-000	938	RUBY WAY	1.0	126.24
022-152-022-000	1507	EMERALD DR	1.0	126.24
022-152-023-000	1513	EMERALD DR	1.0	126.24
022-152-024-000	1519	EMERALD DR	1.0	126.24
022-152-025-000	1525	EMERALD DR	1.0	126.24
022-152-026-000	1529	EMERALD DR	1.0	126.24
022-152-027-000	1535	EMERALD DR	1.0	126.24
022-152-028-000	1603	EMERALD DR	1.0	126.24
022-152-029-000	1609	EMERALD DR	1.0	126.24

Summary Fields	Value
Number of Parcels to be Levied	64
Total EDUs	64.00
Total Charges	\$8,079.65



**City of Livingston**  
**LMD Zone 13B - Monte Cristo II**  
**Fiscal Year 2020/21 Preliminary Assessment Roll**

ASSESSOR'S PARCEL NUMBER	SITUS	ADDRESS	EDU	CHARGE (\$)
022-131-001-000	1581	BAY MEADOW LN	1.0	249.90
022-131-002-000			1.0	249.90
022-131-003-000	1569	BAY MEADOW LN	1.0	249.90
022-131-004-000	1563	BAY MEADOW LN	1.0	249.90
022-131-005-000	1557	BAY MEADOW LN	1.0	249.90
022-131-006-000	1551	BAY MEADOW LN	1.0	249.90
022-131-007-000	725	FAIRLANE DR	1.0	249.90
022-131-008-000	731	FAIRLANE DR	1.0	249.90
022-131-009-000	737	FAIRLANE DR	1.0	249.90
022-131-010-000	745	DR	1.0	249.90
022-131-011-000	751	FAIRLANE DR	1.0	249.90
022-131-012-000	1552	MONTECITO DR	1.0	249.90
022-131-013-000	1558	MONTECITO DR	1.0	249.90
022-131-014-000	1564	MONTECITO DR	1.0	249.90
022-131-015-000	1570	MONTECITO DR	1.0	249.90
022-131-016-000	1576	MONTECITO DR	1.0	249.90
022-131-017-000	1582	MONTECITO DR	1.0	249.90
022-131-018-000	1588	MONTECITO DR	1.0	249.90
022-131-019-000	750	KENSINGTON DR	1.0	249.90
022-131-020-000	744	KENSINGTON DR	1.0	249.90
022-131-021-000	738	KENSINGTON	1.0	249.90
022-131-022-000	1588	BAY MEADOW LN	1.0	249.90
022-131-023-000	1594	BAY MEADOW LN	1.0	249.90
022-132-001-000	1587	BAY MEADOW LN	1.0	249.90
022-132-002-000	1593	BAY MEADOW LN	1.0	249.90
022-133-001-000	726	FAIRLANE DR	1.0	249.90
022-133-002-000	732	FAIRLANE DR	1.0	249.90
022-133-003-000	738	FAIRLANE DR	1.0	249.90
022-133-004-000	1571	MONTECITO DR	1.0	249.90
022-133-005-000	739	KENSINGTON DR	1.0	249.90
022-133-006-000	733	KENSINGTON DR	1.0	249.90
022-133-007-000	727	KENSINGTON DR	1.0	249.90
022-133-008-000	1572	BAY MEADOW LN	1.0	249.90
022-161-001-000	1599	BAY MEADOW LN	1.0	249.90
022-161-002-000	1605	BAY MEADOW LN	1.0	249.90
022-161-003-000	1611	BAY MEADOW LN	1.0	249.90
022-161-004-000	1617	BAY MEADOW LN	1.0	249.90
022-161-005-000	1623	BAY MEADOW LN	1.0	249.90
022-161-006-000	1629	BAY MEADOW LN	1.0	249.90
022-161-007-000	1635	BAY MEADOW LN	1.0	249.90
022-161-008-000	1641	BAY MEADOW LN	1.0	249.90
022-161-009-000	720	CAMBRIA PL	1.0	249.90
022-161-010-000	726	CAMBRIA PL	1.0	249.90
022-161-011-000	732	CAMBRIA PL	1.0	249.90
022-161-012-000	738	CAMBRIA PL	1.0	249.90
022-161-013-000	744	CAMBRIA PL	1.0	249.90
022-162-001-000	728	OAKHURST PL	1.0	249.90
022-162-002-000	734	OAKHURST PL	1.0	249.90
022-162-003-000	740	OAKHURST PL	1.0	249.90
022-162-004-000	1623	JANTZ DR	1.0	249.90
022-162-005-000	741	CAMBRIA PL	1.0	249.90
022-162-006-000	735	CAMBRIA PL	1.0	249.90
022-162-007-000	729	CAMBRIA PL	1.0	249.90

**City of Livingston**  
**LMD Zone 13B - Monte Cristo II**  
**Fiscal Year 2020/21 Preliminary Assessment Roll**

ASSESSOR'S PARCEL NUMBER	SITUS	ADDRESS	EDU	CHARGE (\$)
022-162-008-000	1628	BAY MEADOW LN	1.0	249.90
022-163-001-000	1600	BAY MEADOW LN	1.0	249.90
022-163-002-000	733	OAKHURST PL	1.0	249.90
022-163-003-000	739	OAKHURST PL	1.0	249.90
022-163-004-000	745	OAKHURST PL	1.0	249.90
022-163-005-000	1608	JANTZ DR	1.0	249.90
022-163-006-000	1614	JANTZ DR	1.0	249.90
022-163-007-000	1620	JANTZ DR	1.0	249.90
022-163-008-000	1626	JANTZ DR	1.0	249.90
022-163-009-000	1632	JANTZ DR	1.0	249.90
022-163-010-000	1638	JANTZ DR	1.0	249.90
022-163-011-000	1644	JANTZ DR	1.0	249.90
022-163-012-000	1650	JANTZ DR	1.0	249.90

Summary Fields	Value
Number of Parcels to be Levied	66
Total EDUs	66.00
Total Charges	\$16,493.40

**City of Livingston**  
**LMD Zone 5 - Vinewood Estates**  
**Fiscal Year 2020/21 Preliminary Assessment Roll**

ASSESSOR'S PARCEL NUMBER	SITUS	ADDRESS	EDU	CHARGE (\$)
022-030-002-000	611	RAVENSWOOD DR	1.0	52.64
022-030-003-000	629	RAVENSWOOD DR	1.0	52.64
022-030-004-000	647	RAVENSWOOD DR	1.0	52.64
022-030-005-000	665	RAVENSWOOD DR	1.0	52.64
022-030-006-000	683	RAVENSWOOD DR	1.0	52.64
022-030-007-000	707	RAVENSWOOD DR	1.0	52.64
022-030-008-000	713	RAVENSWOOD DR	1.0	52.64
022-030-009-000	719	RAVENSWOOD DR	1.0	52.64
022-030-010-000	725	RAVENSWOOD DR	1.0	52.64
022-030-011-000	731	RAVENSWOOD DR	1.0	52.64
022-030-012-000	712	RAVENSWOOD DR	1.0	52.64
022-030-013-000	664	RAVENSWOOD DR	1.0	52.64
022-030-014-000	646	RAVENSWOOD DR	1.0	52.64
022-030-015-000	628	RAVENSWOOD DR	1.0	52.64
022-030-016-000	610	RAVENSWOOD DR	1.0	52.64
022-030-017-000	611	ALMONDWOOD DR	1.0	52.64
022-030-018-000	629	ALMONDWOOD DR	1.0	52.64
022-030-019-000	647	ALMONDWOOD DR	1.0	52.64
022-030-020-000	665	ALMONDWOOD DR	1.0	52.64
022-030-021-000	680	CHERRYWOOD WAY	1.0	52.64
022-030-022-000	625	BRIARWOOD DR	1.0	52.64
022-030-023-000	624	BRIARWOOD DR	1.0	52.64
022-030-024-000	720	CHERRYWOOD CT	1.0	52.64
022-030-025-000	732	CHERRYWOOD CT	1.0	52.64
022-030-026-000	744	CHERRYWOOD CT	1.0	52.64
022-030-027-000	756	CHERRYWOOD CT	1.0	52.64
022-030-028-000	757	CHERRYWOOD CT	1.0	52.64
022-030-029-000	745	CHERRYWOOD CT	1.0	52.64
022-030-030-000	733	CHERRYWOOD CT	1.0	52.64
022-030-031-000	721	CHERRYWOOD CT	1.0	52.64
022-030-032-000	576	BRIARWOOD DR	1.0	52.64
022-030-033-000	550	BRIARWOOD DR	1.0	52.64
022-041-001-000	737	RAVENSWOOD DR	1.0	52.64
022-041-002-000	743	RAVENSWOOD DR	1.0	52.64
022-041-003-000	749	RAVENSWOOD DR	1.0	52.64
022-041-004-000	755	RAVENSWOOD DR	1.0	52.64
022-041-005-000	761	RAVENSWOOD DR	1.0	52.64
022-041-006-000	767	RAVENSWOOD DR	1.0	52.64
022-041-007-000	773	RAVENSWOOD DR	1.0	52.64
022-041-008-000	779	RAVENSWOOD DR	1.0	52.64
022-041-009-000	556	ELMWOOD WAY	1.0	52.64
022-041-010-000	568	ELMWOOD WAY	1.0	52.64
022-041-011-000	580	ELMWOOD WAY	1.0	52.64
022-041-012-000	592	ELMWOOD WAY	1.0	52.64
022-041-013-000	593	F ST	1.0	52.64
022-041-014-000	581	F ST	1.0	52.64
022-041-015-000	569	F ST	1.0	52.64
022-041-016-000	557	F ST	1.0	52.64
022-042-001-000	718	RAVENSWOOD DR	1.0	52.64
022-042-002-000	724	RAVENSWOOD DR	1.0	52.64
022-042-003-000	730	RAVENSWOOD DR	1.0	52.64
022-042-004-000	736	RAVENSWOOD DR	1.0	52.64
022-042-005-000	742	RAVENSWOOD DR	1.0	52.64

**City of Livingston**  
**LMD Zone 5 - Vinewood Estates**  
**Fiscal Year 2020/21 Preliminary Assessment Roll**

ASSESSOR'S PARCEL NUMBER	SITUS	ADDRESS	EDU	CHARGE (\$)
022-042-006-000	748	RAVENSWOOD DR	1.0	52.64
022-042-007-000	754	RAVENSWOOD DR	1.0	52.64
022-042-008-000	581	ELMWOOD WAY	1.0	52.64
022-042-009-000	593	ELMWOOD WAY	1.0	52.64
022-042-010-000	731	ALMONDWOOD DR	1.0	52.64
022-042-011-000	725	ALMONDWOOD DR	1.0	52.64
022-042-012-000	719	ALMONDWOOD DR	1.0	52.64
022-042-013-000	713	ALMONDWOOD DR	1.0	52.64
022-042-014-000	707	ALMONDWOOD DR	1.0	52.64
022-043-001-000	657	OAKWOOD WAY	1.0	52.64
022-043-002-000	669	OAKWOOD WAY	1.0	52.64
022-043-003-000	681	OAKWOOD WAY	1.0	52.64
022-043-004-000	675	BRIARWOOD DR	1.0	52.64
022-043-005-000	651	BRIARWOOD DR	1.0	52.64
022-044-001-000	724	ALMONDWOOD DR	1.0	52.64
022-044-002-000	750	ALMONDWOOD DR	1.0	52.64
022-044-003-000	632	OAKWOOD WAY	1.0	52.64
022-044-004-000	644	OAKWOOD WAY	1.0	52.64
022-044-005-000	656	OAKWOOD WAY	1.0	52.64
022-044-006-000	668	OAKWOOD WAY	1.0	52.64
022-044-007-000	680	OAKWOOD WAY	1.0	52.64
022-044-008-000	692	OAKWOOD WAY	1.0	52.64
022-044-009-000	693	ELMWOOD WAY	1.0	52.64
022-044-010-000	681	ELMWOOD WAY	1.0	52.64
022-044-011-000	669	ELMWOOD WAY	1.0	52.64
022-044-012-000	657	ELMWOOD WAY	1.0	52.64
022-044-013-000	645	ELMWOOD WAY	1.0	52.64
022-044-014-000	633	ELMWOOD WAY	1.0	52.64
022-044-015-000	621	ELMWOOD WAY	1.0	52.64
022-044-016-000	609	ELMWOOD WAY	1.0	52.64
022-045-001-000	608	ELMWOOD WAY	1.0	52.64
022-045-002-000	620	ELMWOOD WAY	1.0	52.64
022-045-003-000	632	ELMWOOD WAY	1.0	52.64
022-045-004-000	644	ELMWOOD WAY	1.0	52.64
022-045-005-000	656	ELMWOOD WAY	1.0	52.64
022-045-006-000	668	ELMWOOD WAY	1.0	52.64
022-045-007-000	680	ELMWOOD WAY	1.0	52.64
022-045-008-000	692	ELMWOOD WAY	1.0	52.64
022-045-009-000	693	F ST	1.0	52.64
022-045-010-000	681	F ST	1.0	52.64
022-045-011-000	669	F ST	1.0	52.64
022-045-012-000	657	F ST	1.0	52.64
022-045-013-000	645	F ST	1.0	52.64
022-045-014-000	633	F ST	1.0	52.64
022-045-015-000	621	F ST	1.0	52.64
022-045-016-000	609	F ST	1.0	52.64
022-046-001-000	650	BRIARWOOD DR	1.0	52.64
022-046-002-000	676	BRIARWOOD DR	1.0	52.64
022-046-003-000	721	OAKWOOD CT	1.0	52.64
022-046-004-000	733	OAKWOOD CT	1.0	52.64
022-046-005-000	745	OAKWOOD CT	1.0	52.64
022-046-006-000	757	OAKWOOD CT	1.0	52.64
022-046-007-000	756	OAKWOOD CT	1.0	52.64

**City of Livingston**  
**LMD Zone 5 - Vinewood Estates**  
**Fiscal Year 2020/21 Preliminary Assessment Roll**

ASSESSOR'S PARCEL NUMBER	SITUS	ADDRESS	EDU	CHARGE (\$)
022-046-008-000	744	OAKWOOD CT	1.0	52.64
022-046-009-000	732	OAKWOOD CT	1.0	52.64
022-046-010-000	720	OAKWOOD CT	1.0	52.64
022-046-011-000	724	BRIARWOOD DR	1.0	52.64
022-046-012-000	750	BRIARWOOD DR	1.0	52.64
022-046-013-000	776	BRIARWOOD DR	1.0	52.64
022-046-014-000	721	ELMWOOD CT	1.0	52.64
022-046-015-000	733	ELMWOOD CT	1.0	52.64
022-046-016-000	745	ELMWOOD CT	1.0	52.64
022-046-017-000	757	ELMWOOD CT	1.0	52.64
022-046-020-000	732	ELMWOOD CT	1.0	52.64
022-046-021-000	720	ELMWOOD CT	1.0	52.64
022-046-022-000	824	BRIARWOOD DR	1.0	52.64
022-046-023-000	850	BRIARWOOD DR	1.0	52.64
022-046-024-000	876	BRIARWOOD DR	1.0	52.64
022-046-025-000	721	F ST	1.0	52.64
022-046-026-000	733	F ST	1.0	52.64

Summary Fields	Value
Number of Parcels to be Levied	123
Total EDUs	123.00
Total Charges	\$6,474.72

**City of Livingston**  
**LMD Zone 5B - Vinewood Estates II**  
**Fiscal Year 2020/21 Preliminary Assessment Roll**

ASSESSOR'S PARCEL NUMBER	SITUS	ADDRESS	EDU	CHARGE (\$)
022-030-036-000	505	BRIARWOOD DR	1.0	119.54
022-030-037-000	513	BRIARWOOD DR	1.0	119.54
022-030-038-000	521	BRIARWOOD DR	1.0	119.54
022-030-039-000	529	BRIARWOOD DR	1.0	119.54
022-030-040-000	537	BRIARWOOD DR	1.0	119.54
022-030-041-000	545	BRIARWOOD DR	1.0	119.54
022-030-042-000			1.0	119.54
022-030-043-000	639	CHERRYWOOD WAY	1.0	119.54
022-030-044-000	629	CHERRYWOOD WAY	1.0	119.54
022-030-045-000	621	CHERRYWOOD WAY	1.0	119.54
022-030-046-000	308	W RAVENSWOOD CT	1.0	119.54
022-030-047-000	602	W RAVENSWOOD CT	1.0	119.54
022-030-048-000	601	E RAVENSWOOD CT	1.0	119.54
022-030-049-000	607	E RAVENSWOOD CT	1.0	119.54
022-030-050-000	609	E RAVENSWOOD CT	1.0	119.54

Summary Fields	Value
Number of Parcels to be Levied	15
Total EDUs	15.00
Total Charges	\$1,793.16

**City of Livingston**  
**LMD Zone 15 - Kensington Park South**  
**Fiscal Year 2020/21 Preliminary Assessment Roll**

ASSESSOR'S PARCEL NUMBER	SITUS	ADDRESS	EDU	CHARGE (\$)
023-100-050-000	2797	COLLEEN CT	1.0	140.64
023-100-051-000	2783	COLLEEN CT	1.0	140.64
023-100-052-000	2769	COLLEEN CT	1.0	140.64
023-100-053-000	2755	COLLEEN CT	1.0	140.64
023-100-054-000	2741	COLLEEN CT	1.0	140.64
023-100-055-000	2740	COLLEEN CT	1.0	140.64
023-100-056-000	2754	COLLEEN CT	1.0	140.64
023-100-057-000	2768	COLLEEN CT	1.0	140.64
023-100-058-000	2782	COLLEEN CT	1.0	140.64
023-100-059-000	2796	COLLEEN CT	1.0	140.64
023-100-060-000	2775	CLARET CIR	1.0	140.64
023-100-061-000	2761	CLARET CIR	1.0	140.64
023-100-062-000	2747	CLARET CIR	1.0	140.64
023-100-063-000	2733	CLARET CIR	1.0	140.64
023-100-064-000	2719	CLARET CIR	1.0	140.64
023-100-065-000	2705	CLARET CIR	1.0	140.64
023-100-066-000	2691	CLARET CIR	1.0	140.64
023-100-067-000	2677	CLARET CIR	1.0	140.64
023-100-068-000	2663	CLARET CIR	1.0	140.64
023-100-069-000	2649	CLARET CIR	1.0	140.64
023-100-070-000	2648	CLARET CIR	1.0	140.64
023-100-071-000	2662	CLARET CIR	1.0	140.64
023-100-072-000	2676	CLARET CIR	1.0	140.64
023-100-073-000	2690	CLARET CIR	1.0	140.64
023-100-074-000	2704	CLARET CIR	1.0	140.64
023-100-075-000	2718	CLARET CIR	1.0	140.64
023-100-076-000	2732	CLARET CIR	1.0	140.64
023-100-077-000	2746	CLARET CIR	1.0	140.64
023-100-078-000	2760	CLARET CIR	1.0	140.64
023-100-079-000	2774	CLARET CIR	1.0	140.64

Summary Fields	Value
Number of Parcels to be Levied	30
Total EDUs	30.00
Total Charges	\$4,219.32

**City of Livingston**  
**LMD Zone 16 - Bridgeport**  
**Fiscal Year 2020/21 Preliminary Assessment Roll**

ASSESSOR'S PARCEL NUMBER	SITUS	ADDRESS	EDU	CHARGE (\$)
022-073-001-000	901	MISTY HARBOUR DR	1.0	435.32
022-073-002-000	913	MISTY HARBOUR DR	1.0	435.32
022-073-003-000	923	MISTY HARBOUR DR	1.0	435.32
022-073-004-000	933	MISTY HARBOUR DR	1.0	435.32
022-073-005-000	943	MISTY HARBOUR DR	1.0	435.32
022-073-006-000	953	MISTY HARBOUR DR	1.0	435.32
022-073-007-000	963	MISTY HARBOUR DR	1.0	435.32
022-073-008-000	973	MISTY HARBOUR DR	1.0	435.32
022-073-009-000	983	MISTY HARBOUR DR	1.0	435.32
022-074-001-000	900	MISTY HARBOUR DR	1.0	435.32
022-074-002-000	903	BRIDGEPORT AVE	1.0	435.32
022-074-003-000	915	BRIDGEPORT AVE	1.0	435.32
022-074-004-000	925	BRIDGEPORT AVE	1.0	435.32
022-074-005-000	935	BRIDGEPORT AVE	1.0	435.32
022-074-006-000	945	BRIDGEPORT AVE	1.0	435.32
022-074-007-000	955	BRIDGEPORT AVE	1.0	435.32
022-074-008-000	965	BRIDGEPORT AVE	1.0	435.32
022-074-009-000	975	BRIDGEPORT AVE	1.0	435.32
022-074-010-000	985	BRIDGEPORT AVE	1.0	435.32
022-074-011-000	980	MISTY HARBOUR DR	1.0	435.32
022-074-012-000	970	MISTY HARBOUR DR	1.0	435.32
022-074-013-000	960	MISTY HARBOUR DR	1.0	435.32
022-074-014-000	950	MISTY HARBOUR DR	1.0	435.32
022-074-015-000	940	MISTY HARBOUR DR	1.0	435.32
022-074-016-000	930	MISTY HARBOUR DR	1.0	435.32
022-074-017-000	920	MISTY HARBOUR DR	1.0	435.32
022-074-018-000	910	MISTY HARBOUR DR	1.0	435.32
022-075-001-000	902	BRIDGEPORT AVE	1.0	435.32
022-075-002-000	912	BRIDGEPORT AVE	1.0	435.32
022-075-003-000	922	BRIDGEPORT AVE	1.0	435.32
022-075-004-000	932	BRIDGEPORT AVE	1.0	435.32
022-075-005-000	942	BRIDGEPORT AVE	1.0	435.32
022-075-006-000	952	BRIDGEPORT AVE	1.0	435.32
022-075-007-000	962	BRIDGEPORT AVE	1.0	435.32
022-075-008-000	972	BRIDGEPORT AVE	1.0	435.32
022-075-009-000	982	BRIDGEPORT AVE	1.0	435.32
022-101-001-000	1033	MISTY HARBOUR DR	1.0	435.32
022-101-002-000	1043	MISTY HARBOUR DR	1.0	435.32
022-101-003-000	1053	MISTY HARBOUR DR	1.0	435.32
022-101-004-000	1063	MISTY HARBOUR DR	1.0	435.32
022-101-005-000	1073	MISTY HARBOUR DR	1.0	435.32
022-101-006-000	1023	MISTY HARBOUR DR	1.0	435.32
022-101-007-000	1013	MISTY HARBOUR DR	1.0	435.32
022-101-008-000	1003	MISTY HARBOUR DR	1.0	435.32
022-101-009-000	993	MISTY HARBOUR DR	1.0	435.32
022-102-001-000	521	SEAPORT VILLAGE DR	1.0	435.32
022-102-002-000	541	SEAPORT VILLAGE DR	1.0	435.32
022-102-003-000	551	SEAPORT VILLAGE DR	1.0	435.32
022-102-004-000	1015	BRIDGEPORT AVE	1.0	435.32
022-102-005-000	1005	BRIDGEPORT AVE	1.0	435.32
022-102-006-000	995	BRIDGEPORT AVE	1.0	435.32
022-102-007-000	990	MISTY HARBOUR DR	1.0	435.32
022-102-008-000	1000	MISTY HARBOUR DR	1.0	435.32



**City of Livingston**  
**LMD Zone 16 - Bridgeport**  
**Fiscal Year 2020/21 Preliminary Assessment Roll**

ASSESSOR'S PARCEL NUMBER	SITUS	ADDRESS	EDU	CHARGE (\$)
022-102-009-000	1010	MISTY HARBOUR DR	1.0	435.32
022-103-001-000	520	SEAPORT VILLAGE DR	1.0	435.32
022-103-002-000	530	SEAPORT VILLAGE DR	1.0	435.32
022-103-003-000	540	SEAPORT VILLAGE DR	1.0	435.32
022-103-004-000	550	SEAPORT VILLAGE DR	1.0	435.32
022-103-005-000	560	SEAPORT VILLAGE DR	1.0	435.32
022-103-006-000	570	SEAPORT VILLAGE DR	1.0	435.32
022-103-007-000	577	MONT CLIFF WAY	1.0	435.32
022-103-008-000	567	MONT CLIFF WAY	1.0	435.32
022-103-009-000	557	MONT CLIFF WAY	1.0	435.32
022-103-010-000	547	MONT CLIFF WAY	1.0	435.32
022-103-011-000	537	MONT CLIFF WAY	1.0	435.32
022-103-012-000	527	MONT CLIFF WAY	1.0	435.32
022-103-013-000	580	SEAPORT VILLAGE DR	1.0	435.32
022-103-014-000	587	MONT CLIFF WAY	1.0	435.32
022-104-001-000	502	MONT CLIFF WAY	1.0	435.32
022-104-002-000	512	MONT CLIFF WAY	1.0	435.32
022-104-003-000	522	MONT CLIFF WAY	1.0	435.32
022-104-004-000	532	MONT CLIFF WAY	1.0	435.32
022-104-005-000	542	MONT CLIFF WAY	1.0	435.32
022-104-006-000	552	MONT CLIFF WAY	1.0	435.32
022-104-007-000	562	MONT CLIFF WAY	1.0	435.32
022-104-008-000	572	MONT CLIFF WAY	1.0	435.32
022-104-009-000	582	MONT CLIFF WAY	1.0	435.32
022-107-001-000			1.0	435.32
022-107-002-000	1002	BRIDGEPORT AVE	1.0	435.32
022-107-003-000	1012	BRIDGEPORT AVE	1.0	435.32
022-107-004-000	1022	BRIDGEPORT AVE	1.0	435.32
022-107-005-000	1032	BRIDGEPORT AVE	1.0	435.32

Summary Fields	Value
Number of Parcels to be Levied	82
Total EDUs	82.00
Total Charges	\$35,696.46

**City of Livingston**  
**LMD Zone 17 - Davante Villas**  
**Fiscal Year 2020/21 Preliminary Assessment Roll**

ASSESSOR'S PARCEL NUMBER	SITUS	ADDRESS	EDU	CHARGE (\$)
022-081-001-000			1.0	625.89
022-081-002-000	912	BRIARWOOD DR	1.0	625.89
022-081-003-000	922	BRIARWOOD DR	1.0	625.89
022-081-004-000	938	BRIARWOOD DR	1.0	625.89
022-081-005-000	952	BRIARWOOD DR	1.0	625.89
022-081-006-000	951	DALLAS CT	1.0	625.89
022-081-007-000	935	DALLAS CT	1.0	625.89
022-081-008-000	925	DALLAS CT	1.0	625.89
022-081-009-000	915	DALLAS CT	1.0	625.89
022-081-010-000	903	DALLAS CT	1.0	625.89
022-081-011-000	902	DALLAS CT	1.0	625.89
022-081-012-000	912	DALLAS CT	1.0	625.89
022-081-013-000	922	DALLAS CT	1.0	625.89
022-081-014-000	938	DALLAS CT	1.0	625.89
022-081-015-000			1.0	625.89
022-081-016-000	951	MONTELENA CT	1.0	625.89
022-081-017-000	935	MONTELENA CT	1.0	625.89
022-081-018-000	925	MONTELENA CT	1.0	625.89
022-081-019-000	915	MONTELENA CT	1.0	625.89
022-081-020-000	903	MONTELENA CT	1.0	625.89
022-081-021-000	902	MONTELENA CT	1.0	625.89
022-081-022-000	912	MONTELENA CT	1.0	625.89
022-081-023-000	922	MONTELENA CT	1.0	625.89
022-081-024-000	938	MONTELENA CT	1.0	625.89
022-081-025-000	952	MONTELENA CT	1.0	625.89
022-081-026-000	951	CHASTANET CT	1.0	625.89
022-081-027-000	935	CHASTANET CT	1.0	625.89
022-081-028-000	925	CHASTANET CT	1.0	625.89
022-081-029-000	915	CHASTANET CT	1.0	625.89
022-081-030-000	901	CHASTANET CT	1.0	625.89
022-081-031-000	902	CHASTANET CT	1.0	625.89
022-081-032-000			1.0	625.89
022-081-033-000			1.0	625.89
022-081-034-000	912	CHASTANET CT	1.0	625.89
022-081-035-000	922	CHASTANET CT	1.0	625.89
022-081-036-000			1.0	625.89
022-081-037-000			1.0	625.89
022-081-038-000	938	CHASTANET CT	1.0	625.89
022-081-039-000			1.0	625.89
022-081-040-000	952	CHASTANET CT	1.0	625.89
022-081-041-000			1.0	625.89
022-081-042-000	962	CHASTANET CT	1.0	625.89
022-081-043-000			1.0	625.89
022-081-044-000			1.0	625.89
022-081-045-000	888	VINE CLIFF WAY	1.0	625.89
022-081-046-000	876	VINE CLIFF WAY	1.0	625.89
022-081-047-000	864	VINE CLIFF WAY	1.0	625.89
022-081-048-000	852	VINE CLIFF WAY	1.0	625.89
022-081-049-000	840	VINE CLIFF WAY	1.0	625.89
022-081-050-000	839	CHANDON CT	1.0	625.89
022-081-051-000	851	CHANDON CT	1.0	625.89
022-081-052-000	863	CHANDON CT	1.0	625.89
022-081-053-000	875	CHANDON CT	1.0	625.89
022-081-054-000	887	CHANDON CT	1.0	625.89

**City of Livingston**  
**LMD Zone 17 - Davante Villas**  
**Fiscal Year 2020/21 Preliminary Assessment Roll**

ASSESSOR'S PARCEL NUMBER	SITUS	ADDRESS	EDU	CHARGE (\$)
022-081-055-000	893	CHANDON CT	1.0	625.89
022-081-056-000	897	CHANDON CT	1.0	625.89
022-081-057-000	898	CHANDON CT	1.0	625.89
022-081-058-000	894	CHANDON CT	1.0	625.89
022-081-059-000	888	CHANDON CT	1.0	625.89
022-081-060-000	876	CHANDON CT	1.0	625.89
022-081-061-000	864	CHANDON CT	1.0	625.89
022-081-062-000	852	CHANDON CT	1.0	625.89
022-081-063-000			1.0	625.89
022-082-001-000	975	MONTELENA AVE	1.0	625.89
022-082-002-000			1.0	625.89
022-082-003-000	995	MONTELENA AVE	1.0	625.89
022-082-004-000	1005	MONTELENA AVE	1.0	625.89
022-082-005-000	1015	MONTELENA AVE	1.0	625.89
022-082-006-000	1025	MONTELENA AVE	1.0	625.89
022-082-007-000	992	DALLAS DR	1.0	625.89
022-082-008-000	982	DALLAS DR	1.0	625.89
022-082-009-000	972	DALLAS DR	1.0	625.89
022-083-001-000	975	DALLAS DR	1.0	625.89
022-083-002-000	985	DALLAS DR	1.0	625.89
022-083-003-000	995	DALLAS DR	1.0	625.89
022-083-004-000	992	BRIARWOOD DR	1.0	625.89
022-083-005-000	982	BRIARWOOD DR	1.0	625.89
022-083-006-000	972	BRIARWOOD DR	1.0	625.89
022-084-001-000	656	F ST	1.0	625.89
022-084-002-000	668	F ST	1.0	625.89
022-084-003-000	903	BRIARWOOD DR	1.0	625.89
022-084-004-000	915	BRIARWOOD DR	1.0	625.89
022-084-005-000	925	BRIARWOOD DR	1.0	625.89
022-084-006-000	669	MIADORA CT	1.0	625.89
022-084-007-000	657	MIADORA CT	1.0	625.89
022-084-008-000	656	MIADORA CT	1.0	625.89
022-084-009-000	668	MIADORA CT	1.0	625.89
022-084-010-000	680	MIADORA CT	1.0	625.89
022-084-011-000	965	BRIARWOOD DR	1.0	625.89
022-084-012-000	975	BRIARWOOD DR	1.0	625.89
022-084-013-000	687	CALERO CT	1.0	625.89
022-084-014-000	669	CALERO CT	1.0	625.89
022-084-015-000	657	CALERO CT	1.0	625.89
022-091-001-000	1035	MONTELENA AVE	1.0	625.89
022-091-002-000	1045	MONTELENA AVE	1.0	625.89
022-091-003-000	1055	MONTELENA AVE	1.0	625.89
022-091-004-000	1065	MONTELENA AVE	1.0	625.89
022-091-005-000	1075	MONTELENA AVE	1.0	625.89
022-091-006-000	1072	DALLAS DR	1.0	625.89
022-091-007-000	1062	DALLAS DR	1.0	625.89
022-091-008-000	1052	DALLAS DR	1.0	625.89
022-091-009-000	1042	DALLAS DR	1.0	625.89
022-091-010-000	1032	DALLAS DR	1.0	625.89
022-091-011-000	1022	DALLAS DR	1.0	625.89
022-091-012-000	1012	DALLAS DR	1.0	625.89
022-091-013-000	1002	DALLAS DR	1.0	625.89
022-092-001-000			1.0	625.89

**City of Livingston**  
**LMD Zone 17 - Davante Villas**  
**Fiscal Year 2020/21 Preliminary Assessment Roll**

ASSESSOR'S PARCEL NUMBER	SITUS	ADDRESS	EDU	CHARGE (\$)
022-092-002-000			1.0	625.89
022-092-003-000			1.0	625.89
022-092-004-000			1.0	625.89
022-092-005-000			1.0	625.89
022-092-006-000			1.0	625.89
022-092-007-000			1.0	625.89
022-092-008-000			1.0	625.89
022-092-009-000			1.0	625.89
022-092-010-000	1072	AMARONE WAY	1.0	625.89
022-093-002-000			1.0	625.89
022-093-003-000			1.0	625.89
022-093-004-000	772	MONT CLIFF WAY	1.0	625.89
022-093-005-000	762	MONT CLIFF WAY	1.0	625.89
022-093-006-000	752	MONT CLIFF WAY	1.0	625.89
022-093-007-000	742	MONT CLIFF WAY	1.0	625.89
022-093-008-000	732	MONT CLIFF WAY	1.0	625.89
022-093-009-000	722	MONT CLIFF WAY	1.0	625.89
022-093-010-000	712	MONT CLIFF WAY	1.0	625.89
022-094-001-000	656	CALERO CT	1.0	625.89
022-094-002-000	668	CALERO CT	1.0	625.89
022-094-003-000	1003	BRIARWOOD DR	1.0	625.89
022-094-004-000	1013	BRIARWOOD DR	1.0	625.89
022-094-005-000	1023	BRIARWOOD DR	1.0	625.89
022-094-006-000	669	SEAPORT VILLAGE DR	1.0	625.89
022-094-007-000	657	SEAPORT VILLAGE DR	1.0	625.89
022-095-001-000	1005	DALLAS DR	1.0	625.89
022-095-002-000	1015	DALLAS DR	1.0	625.89
022-095-003-000	1025	DALLAS DR	1.0	625.89
022-095-004-000	1035	DALLAS DR	1.0	625.89
022-095-005-000	1045	DALLAS DR	1.0	625.89
022-095-006-000	1055	DALLAS DR	1.0	625.89
022-095-007-000	1065	DALLAS DR	1.0	625.89
022-095-008-000	1075	DALLAS DR	1.0	625.89
022-095-009-000	1072	BRIARWOOD DR	1.0	625.89
022-095-010-000	1062	BRIARWOOD DR	1.0	625.89
022-095-011-000	1052	BRIARWOOD DR	1.0	625.89
022-095-012-000	1042	BRIARWOOD DR	1.0	625.89
022-095-013-000	1032	BRIARWOOD DR	1.0	625.89
022-095-014-000	1022	BRIARWOOD DR	1.0	625.89
022-095-015-000	1012	BRIARWOOD DR	1.0	625.89
022-095-016-000	1002	BRIARWOOD DR	1.0	625.89
022-096-001-000	656	SEAPORT VILLAGE DR	1.0	625.89
022-096-002-000	668	SEAPORT VILLAGE DR	1.0	625.89
022-096-003-000	1053	BRIARWOOD DR	1.0	625.89
022-096-004-000	1063	BRIARWOOD DR	1.0	625.89
022-096-005-000	1073	BRIARWOOD DR	1.0	625.89

Summary Fields	Value
Number of Parcels to be Levied	153
Total EDUs	153.00
Total Charges	\$95,761.17

**City of Livingston**  
**LMD Zone 22 - Strawberry Fields**  
**Fiscal Year 2020/21 Preliminary Assessment Roll**

ASSESSOR'S PARCEL NUMBER	SITUS	ADDRESS	EDU	CHARGE (\$)
022-096-006-000	669	MONT CLIFF WAY	1.0	435.32
022-096-007-000	657	MONT CLIFF WAY	1.0	435.32
022-097-001-000	650	MONT CLIFF WAY	1.0	435.32
022-097-002-000	660	MONT CLIFF WAY	1.0	435.32
022-097-003-000	670	MONT CLIFF WAY	1.0	435.32
022-097-004-000	684	MONT CLIFF WAY	1.0	435.32

Summary Fields	Value
Number of Parcels to be Levied	6
Total EDUs	6.00
Total Charges	\$2,611.94

**City of Livingston**  
**LMD Zone 14 - Sundance (Country Villas)**  
**Fiscal Year 2020/21 Preliminary Assessment Roll**

ASSESSOR'S PARCEL NUMBER	SITUS	ADDRESS	EDU	CHARGE (\$)
143-291-001-000	2881	TULARE CT	1.0	126.22
143-291-002-000	2873	TULARE CT	1.0	126.22
143-291-003-000	2865	TULARE CT	1.0	126.22
143-291-004-000	2859	TULARE ST	1.0	126.22
143-291-005-000	2849	TULARE ST	1.0	126.22
143-291-006-000	2841	TULARE CT	1.0	126.22
143-291-007-000	2835	TULARE CT	1.0	126.22
143-291-008-000	2827	TULARE CT	1.0	126.22
143-291-009-000	2825	TULARE CT	1.0	126.22
143-291-010-000	2828	TULARE CT	1.0	126.22
143-291-011-000	2836	TULARE CT	1.0	126.22
143-291-012-000	2842	TULARE CT	1.0	126.22
143-291-013-000	2850	TULARE CT	1.0	126.22
143-291-014-000	2860	TULARE CT	1.0	126.22
143-291-015-000	2866	TULARE CT	1.0	126.22
143-291-016-000	2874	TULARE CT	1.0	126.22
143-291-017-000	2882	TULARE ST	1.0	126.22
143-291-018-000	2883	FRANQUETTE CT	1.0	126.22
143-291-019-000	2875	FRANQUETTE CT	1.0	126.22
143-291-020-000	2867	FRANQUETTE CT	1.0	126.22
143-291-021-000	2861	FRANQUETTE CT	1.0	126.22
143-291-022-000	2851	FRANQUETTE CT	1.0	126.22
143-291-023-000	2843	FRANQUETTE CT	1.0	126.22
143-291-024-000	2837	FRANQUETTE CT	1.0	126.22
143-291-025-000	2829	FRANQUETTE CT	1.0	126.22
143-291-026-000	2827	FRANQUETTE CT	1.0	126.22
143-291-027-000	2830	FRANQUETTE CT	1.0	126.22
143-291-028-000	2838	FRANQUETTE CT	1.0	126.22
143-291-029-000	2844	FRANQUETTE CT	1.0	126.22
143-291-030-000	2852	FRANQUETTE CT	1.0	126.22
143-291-031-000	2862	FRANQUETTE CT	1.0	126.22
143-291-032-000	2868	FRANQUETTE CT	1.0	126.22
143-291-033-000	2876	FRANQUETTE CT	1.0	126.22
143-291-034-000	2884	FRANQUETTE CT	1.0	126.22
143-291-035-000	2885	TEHAMA DR	1.0	126.22
143-291-036-000	2871	TEHAMA DR	1.0	126.22
143-291-037-000	2861	TEHAMA DR	1.0	126.22
143-291-038-000	2853	TEHAMA DR	1.0	126.22
143-291-039-000	2845	TEHAMA DR	1.0	126.22
143-291-040-000	2839	TEHAMA DR	1.0	126.22
143-291-041-000	2831	TEHAMA DR	1.0	126.22
143-291-042-000	2823	TEHAMA DR	1.0	126.22
143-291-043-000	2817	TEHAMA DR	1.0	126.22
143-292-001-000	549	VINA CT	1.0	126.22
143-293-001-000	548	VINA CT	1.0	126.22
143-293-002-000	551	CHANDLER CT	1.0	126.22
143-294-001-000	550	CHANDLER CT	1.0	126.22
143-294-002-000	549	ALDRICH AVE	1.0	126.22
143-295-001-000	2909	TULARE ST	1.0	126.22
143-295-002-000	2917	TULARE ST	1.0	126.22
143-295-003-000	2923	TULARE ST	1.0	126.22
143-295-004-000	2931	TULARE ST	1.0	126.22
143-295-005-000	2937	TULARE ST	1.0	126.22
143-295-006-000	2945	TULARE ST	1.0	126.22

**City of Livingston**  
**LMD Zone 14 - Sundance (Country Villas)**  
**Fiscal Year 2020/21 Preliminary Assessment Roll**

ASSESSOR'S PARCEL NUMBER	SITUS	ADDRESS	EDU	CHARGE (\$)
143-295-007-000	2953	TULARE ST	1.0	126.22
143-295-008-000	2959	TULARE ST	1.0	126.22
143-295-009-000	2965	TULARE ST	1.0	126.22
143-295-010-000	650	SERR AVE	1.0	126.22
143-295-011-000	644	SERR AVE	1.0	126.22
143-295-012-000	636	SERR AVE	1.0	126.22
143-295-013-000	630	SERR AVE	1.0	126.22
143-295-014-000	622	SERR AVE	1.0	126.22
143-295-015-000	616	SERR AVE	1.0	126.22
143-295-016-000	608	SERR AVE	1.0	126.22
143-295-017-000	602	SERR AVE	1.0	126.22
143-296-001-000	2910	TULARE ST	1.0	126.22
143-296-002-000	2911	FRANQUETTE ST	1.0	126.22
143-296-003-000	2919	FRANQUETTE ST	1.0	126.22
143-296-004-000	2925	FRANQUETTE ST	1.0	126.22
143-296-005-000	2933	FRANQUETTE ST	1.0	126.22
143-296-006-000	2941	FRANQUETTE ST	1.0	126.22
143-296-007-000	2949	FRANQUETTE ST	1.0	126.22
143-296-008-000	2955	FRANQUETTE ST	1.0	126.22
143-296-009-000	2954	TULARE ST	1.0	126.22
143-296-010-000	2946	TULARE ST	1.0	126.22
143-296-011-000	2938	TULARE ST	1.0	126.22
143-296-012-000	2932	TULARE ST	1.0	126.22
143-296-013-000	2924	TULARE ST	1.0	126.22
143-296-014-000	2918	TULARE ST	1.0	126.22
143-297-001-000	2912	FRANQUETTE ST	1.0	126.22
143-297-002-000	2913	TEHAMA DR	1.0	126.22
143-297-003-000	2921	TEHAMA DR	1.0	126.22
143-297-004-000	2927	TEHAMA DR	1.0	126.22
143-297-005-000	2935	TEHAMA DR	1.0	126.22
143-297-006-000	2943	TEHAMA DR	1.0	126.22
143-297-008-000	2957	TEHAMA DR	1.0	126.22
143-297-009-000	2956	FRANQUETTE ST	1.0	126.22
143-297-010-000	2948	FRANQUETTE ST	1.0	126.22
143-297-011-000	2940	FRANQUETTE ST	1.0	126.22
143-297-012-000	2932	FRANQUETTE ST	1.0	126.22
143-297-013-000	2922	FRANQUETTE ST	1.0	126.22
143-297-014-000	2918	FRANQUETTE ST	1.0	126.22
143-298-001-000	548	ALDRICH AVE	1.0	126.22
143-298-002-000	551	SAUBER CT	1.0	126.22
143-299-001-000	550	SAUBER CT	1.0	126.22
143-301-001-000	548	SERR CT	1.0	126.22
143-301-002-000	542	SERR CT	1.0	126.22
143-301-003-000	536	SERR CT	1.0	126.22
143-301-004-000			1.0	126.22
143-301-005-000	524	SERR CT	1.0	126.22
143-301-006-000			1.0	126.22
143-301-007-000	512	SERR CT	1.0	126.22
143-301-008-000	506	SERR CT	1.0	126.22
143-301-009-000	500	SERR CT	1.0	126.22
143-301-010-000	501	SERR CT	1.0	126.22
143-301-011-000	507	SERR CT	1.0	126.22
143-301-012-000	513	SERR CT	1.0	126.22
143-301-013-000	519	SERR CT	1.0	126.22

**City of Livingston**  
**LMD Zone 14 - Sundance (Country Villas)**  
**Fiscal Year 2020/21 Preliminary Assessment Roll**

ASSESSOR'S PARCEL NUMBER	SITUS	ADDRESS	EDU	CHARGE (\$)
143-301-014-000	525	SERR CT	1.0	126.22
143-301-015-000			1.0	126.22
143-301-016-000	537	SERR CT	1.0	126.22
143-301-017-000	543	SERR CT	1.0	126.22
143-301-018-000	549	SERR CT	1.0	126.22
143-301-019-000	542	SAUBER CT	1.0	126.22
143-301-020-000	536	SAUBER CT	1.0	126.22
143-301-021-000	530	SAUBER CT	1.0	126.22
143-301-022-000	524	SAUBER CT	1.0	126.22
143-301-023-000	518	SAUBER CT	1.0	126.22
143-301-024-000	512	SAUBER CT	1.0	126.22
143-301-025-000	506	SAUBER CT	1.0	126.22
143-301-026-000	500	SAUBER CT	1.0	126.22
143-301-027-000	501	SAUBER CT	1.0	126.22
143-301-028-000	507	SAUBER CT	1.0	126.22
143-301-029-000	513	SAUBER CT	1.0	126.22
143-301-030-000	519	SAUBER CT	1.0	126.22
143-301-031-000	525	SAUBER CT	1.0	126.22
143-301-032-000	531	SAUBER CT	1.0	126.22
143-301-033-000	537	SAUBER CT	1.0	126.22
143-301-034-000	543	SAUBER CT	1.0	126.22
143-301-035-000	542	ALDRICH AVE	1.0	126.22
143-301-036-000	536	ALDRICH AVE	1.0	126.22
143-301-037-000	530	ALDRICH AVE	1.0	126.22
143-301-038-000	524	ALDRICH AVE	1.0	126.22
143-301-039-000	518	ALDRICH AVE	1.0	126.22
143-301-040-000	512	ALDRICH AVE	1.0	126.22
143-301-041-000	506	ALDRICH AVE	1.0	126.22
143-301-042-000	502	ALDRICH AVE	1.0	126.22
143-301-043-000	500	ALDRICH AVE	1.0	126.22
143-302-044-000	501	ALDRICH AVE	1.0	126.22
143-302-045-000	503	ALDRICH AVE	1.0	126.22
143-302-046-000	507	ALDRICH AVE	1.0	126.22
143-302-047-000	513	ALDRICH AVE	1.0	126.22
143-302-048-000	519	ALDRICH AVE	1.0	126.22
143-302-049-000	525	ALDRICH AVE	1.0	126.22
143-302-050-000	531	ALDRICH AVE	1.0	126.22
143-302-051-000	537	ALDRICH AVE	1.0	126.22
143-302-052-000	543	ALDRICH AVE	1.0	126.22
143-302-053-000	542	CHANDLER CT	1.0	126.22
143-302-054-000	536	CHANDLER CT	1.0	126.22
143-302-055-000	530	CHANDLER CT	1.0	126.22
143-302-056-000	524	CHANDLER CT	1.0	126.22
143-302-057-000	518	CHANDLER CT	1.0	126.22
143-302-058-000			1.0	126.22
143-302-059-000			1.0	126.22
143-302-060-000	500	CHANDLER CT	1.0	126.22
143-302-061-000			1.0	126.22
143-302-062-000			1.0	126.22
143-302-063-000	513	CHANDLER CT	1.0	126.22
143-302-064-000			1.0	126.22
143-302-065-000			1.0	126.22
143-302-066-000	531	CHANDLER CT	1.0	126.22
143-302-067-000	537	CHANDLER CT	1.0	126.22



**City of Livingston**  
**LMD Zone 14 - Sundance (Country Villas)**  
**Fiscal Year 2020/21 Preliminary Assessment Roll**

ASSESSOR'S PARCEL NUMBER	SITUS	ADDRESS	EDU	CHARGE (\$)
143-302-068-000	548	CHANDLER CT	1.0	126.22
143-302-069-000			1.0	126.22
143-302-070-000	536	VINA CT	1.0	126.22
143-302-071-000			1.0	126.22
143-302-072-000	524	VINA CT	1.0	126.22
143-302-073-000	518	VINA CT	1.0	126.22
143-302-074-000	512	VINA CT	1.0	126.22
143-302-075-000	506	VINA CT	1.0	126.22
143-302-076-000	500	VINA CT	1.0	126.22
143-302-077-000	501	VINA CT	1.0	126.22
143-302-078-000	507	VINA CT	1.0	126.22
143-302-079-000	513	VINA CT	1.0	126.22
143-302-080-000	519	VINA CT	1.0	126.22
143-302-081-000	525	VINA CT	1.0	126.22
143-302-082-000			1.0	126.22
143-302-083-000	537	VINA CT	1.0	126.22
143-302-084-000	543	VINA CT	1.0	126.22

Summary Fields	Value
Number of Parcels to be Levied	179
Total EDUs	179.00
Total Charges	\$22,593.89

**City of Livingston**  
**LMD Zone 21 - Sundance IV**  
**Fiscal Year 2020/21 Preliminary Assessment Roll**

ASSESSOR'S PARCEL NUMBER	SITUS	ADDRESS	EDU	CHARGE (\$)
143-311-001-000	2817	TRIGGER LN	1.0	285.18
143-311-002-000	2823	TRIGGER LN	1.0	285.18
143-311-003-000	2831	TRIGGER LN	1.0	285.18
143-311-004-000	2839	TRIGGER LN	1.0	285.18
143-311-005-000	2845	TRIGGER LN	1.0	285.18
143-311-006-000	2853	TRIGGER LN	1.0	285.18
143-311-007-000	2861	TRIGGER LN	1.0	285.18
143-311-008-000	2871	TRIGGER LN	1.0	285.18
143-311-009-000	2885	TRIGGER LN	1.0	285.18
143-311-010-000	2895	TRIGGER LN	1.0	285.18
143-312-001-000	425	EVANS LN	1.0	285.18
143-312-002-000	437	EVANS LN	1.0	285.18
143-312-003-000	449	EVANS LN	1.0	285.18
143-312-004-000	461	EVANS LN	1.0	285.18
143-312-005-000	473	EVANS LN	1.0	285.18
143-313-001-000	425	SUNDANCE ST	1.0	285.18
143-313-002-000	437	SUNDANCE ST	1.0	285.18
143-313-003-000	449	SUNDANCE ST	1.0	285.18
143-313-004-000	461	SUNDANCE ST	1.0	285.18
143-313-005-000	473	SUNDANCE ST	1.0	285.18
143-313-006-000	472	EVANS LN	1.0	285.18
143-313-007-000	460	EVANS LN	1.0	285.18
143-313-008-000	448	EVANS LN	1.0	285.18
143-313-009-000	436	EVANS LN	1.0	285.18
143-313-010-000	424	EVANS LN	1.0	285.18
143-314-001-000	425	ALDRICH AVE	1.0	285.18
143-314-002-000	437	ALDRICH AVE	1.0	285.18
143-314-003-000	449	ALDRICH AVE	1.0	285.18
143-314-004-000	461	ALDRICH AVE	1.0	285.18
143-314-005-000	473	ALDRICH AVE	1.0	285.18
143-314-006-000	472	SUNDANCE ST	1.0	285.18
143-314-007-000	460	SUNDANCE ST	1.0	285.18
143-314-008-000	448	SUNDANCE ST	1.0	285.18
143-314-009-000	436	SUNDANCE ST	1.0	285.18
143-314-010-000	424	SUNDANCE ST	1.0	285.18
143-315-001-000	2816	AUTRY LN	1.0	285.18
143-315-002-000	2822	AUTRY LN	1.0	285.18
143-315-003-000	2830	AUTRY LN	1.0	285.18
143-315-004-000	2838	AUTRY LN	1.0	285.18
143-315-005-000	2844	AUTRY LN	1.0	285.18
143-315-006-000	2852	AUTRY LN	1.0	285.18
143-315-007-000	2860	AUTRY LN	1.0	285.18
143-315-008-000	2870	AUTRY LN	1.0	285.18
143-315-009-000	2884	AUTRY LN	1.0	285.18
143-315-010-000	2894	AUTRY LN	1.0	285.18
143-316-001-000	2913	TRIGGER LN	1.0	285.18
143-316-002-000	2921	TRIGGER LN	1.0	285.18
143-316-003-000	2927	TRIGGER LN	1.0	285.18
143-316-004-000	2935	TRIGGER LN	1.0	285.18
143-316-005-000	2943	TRIGGER LN	1.0	285.18
143-316-006-000	2949	TRIGGER LN	1.0	285.18
143-316-007-000	2957	TRIGGER LN	1.0	285.18
143-316-008-000	2965	TRIGGER LN	1.0	285.18

**City of Livingston**  
**LMD Zone 21 - Sundance IV**  
**Fiscal Year 2020/21 Preliminary Assessment Roll**

ASSESSOR'S PARCEL NUMBER	SITUS	ADDRESS	EDU	CHARGE (\$)
143-316-009-000	2973	TRIGGER LN	1.0	285.18
143-316-010-000	2981	TRIGGER LN	1.0	285.18
143-316-011-000	2989	TRIGGER LN	1.0	285.18
143-316-012-000	2997	TRIGGER LN	1.0	285.18
143-316-013-000	412	ROGERS AVE	1.0	285.18
143-316-014-000	424	ROGERS AVE	1.0	285.18
143-316-015-000	436	ROGERS AVE	1.0	285.18
143-316-016-000	448	ROGERS AVE	1.0	285.18
143-316-017-000	460	ROGERS AVE	1.0	285.18
143-316-018-000	472	ROGERS AVE	1.0	285.18
143-316-019-000	480	ROGERS AVE	1.0	285.18
143-316-020-000	488	ROGERS AVE	1.0	285.18
143-316-021-000	496	ROGERS AVE	1.0	285.18
143-317-001-000	424	ALDRICH AVE	1.0	285.18
143-317-002-000	2924	TRIGGER LN	1.0	285.18
143-317-003-000	2930	TRIGGER LN	1.0	285.18
143-317-004-000	2938	TRIGGER LN	1.0	285.18
143-317-005-000	2946	TRIGGER LN	1.0	285.18
143-317-006-000	2952	TRIGGER LN	1.0	285.18
143-317-007-000	2960	TRIGGER LN	1.0	285.18
143-317-008-000	2968	TRIGGER LN	1.0	285.18
143-317-009-000	2978	TRIGGER LN	1.0	285.18
143-317-010-000	2979	SILVER LN	1.0	285.18
143-317-011-000	2969	SILVER LN	1.0	285.18
143-317-012-000	2961	SILVER LN	1.0	285.18
143-317-013-000	2953	SILVER LN	1.0	285.18
143-317-014-000	2947	SILVER LN	1.0	285.18
143-317-015-000	2939	SILVER LN	1.0	285.18
143-317-016-000	2931	SILVER LN	1.0	285.18
143-317-017-000	2925	SILVER LN	1.0	285.18
143-317-018-000	448	ALDRICH AVE	1.0	285.18
143-317-019-000	436	ALDRICH AVE	1.0	285.18
143-318-001-000	473	WYATT EARP CT	1.0	285.18
143-318-002-000	485	WYATT EARP CT	1.0	285.18
143-318-003-000	497	WYATT EARP CT	1.0	285.18
143-318-004-000	496	WYATT EARP CT	1.0	285.18
143-318-005-000	484	WYATT EARP CT	1.0	285.18
143-318-006-000	472	WYATT EARP CT	1.0	285.18
143-318-007-000	473	CISCO CT	1.0	285.18
143-318-008-000	485	CISCO CT	1.0	285.18
143-318-009-000	497	CISCO CT	1.0	285.18
143-318-010-000	496	CISCO CT	1.0	285.18
143-318-011-000	484	CISCO CT	1.0	285.18
143-318-012-000	472	CISCO CT	1.0	285.18

Summary Fields	Value
Number of Parcels to be Levied	97
Total EDUs	97.00
Total Charges	\$27,662.46

**City of Livingston**  
**LMD Zone 20 - Parkside Forecast**  
**Fiscal Year 2020/21 Preliminary Assessment Roll**

ASSESSOR'S PARCEL NUMBER	SITUS	ADDRESS	EDU	CHARGE (\$)
022-062-005-000	377	TASHIMA DR	1.0	219.32
022-062-006-000	371	TASHIMA DR	1.0	219.32
022-062-007-000	363	TASHIMA DR	1.0	219.32
022-062-008-000	355	TASHIMA DR	1.0	219.32
022-062-009-000	343	TASHIMA CT	1.0	219.32
022-062-010-000	335	TASHIMA CT	1.0	219.32
022-062-011-000			1.0	219.32
022-062-012-000	321	TASHIMA DR	1.0	219.32
022-062-013-000	1012	PARADISE DR	1.0	219.32
022-062-014-000	322	PARADISE DR	1.0	219.32
022-062-015-000	328	PARADISE DR	1.0	219.32
022-062-016-000	334	PARADISE DR	1.0	219.32
022-067-007-000	301	PARADISE DR	1.0	219.32
022-067-008-000	307	PARADISE DR	1.0	219.32
022-067-009-000	315	PARADISE DR	1.0	219.32
022-067-010-000	951	DOSANGH CT	1.0	219.32
022-067-011-000	939	DOSANGH CT	1.0	219.32
022-067-012-000	923	DOSANGH CT	1.0	219.32
022-067-013-000	310	DOSANGH CT	1.0	219.32
022-067-014-000	308	DOSANGH CT	1.0	219.32
022-067-015-000	300	DOSANGH CT	1.0	219.32
022-067-016-000	301	DOSANGH CT	1.0	219.32
022-067-017-000	307	DOSANGH CT	1.0	219.32
022-067-018-000	315	DOSANGH CT	1.0	219.32
022-067-019-000	323	DOSANGH CT	1.0	219.32
022-067-020-000	329	DOSANGH CT	1.0	219.32
022-067-021-000	335	DOSANGH CT	1.0	219.32
022-067-022-000	912	DOSANGH CT	1.0	219.32
022-067-023-000	924	DOSANGH CT	1.0	219.32
022-067-024-000	938	DOSANGH CT	1.0	219.32
022-067-025-000	950	DOSANGH CT	1.0	219.32
022-068-004-000	1085	FERNWOOD WAY	1.0	219.32
022-068-005-000	1067	FERNWOOD WAY	1.0	219.32
022-068-006-000	1049	FERNWOOD WAY	1.0	219.32
022-068-007-000	1031	FERNWOOD WAY	1.0	219.32
022-068-008-000	1013	FERNWOOD WAY	1.0	219.32
022-069-001-000	320	TASHIMA DR	1.0	219.32
022-069-002-000	328	TASHIMA DR	1.0	219.32
022-069-003-000	336	TASHIMA DR	1.0	219.32
022-069-004-000	344	TASHIMA DR	1.0	219.32
022-069-005-000	354	TASHIMA DR	1.0	219.32
022-069-006-000	362	TASHIMA DR	1.0	219.32
022-069-007-000	368	TASHIMA DR	1.0	219.32
022-069-008-000	376	TASHIMA DR	1.0	219.32
022-105-002-000	407	TASHIMA CT	1.0	219.32
022-105-003-000	419	TASHIMA CT	1.0	219.32
022-105-004-000	429	TASHIMA CT	1.0	219.32
022-105-005-000	437	TASHIMA CT	1.0	219.32
022-105-006-000	447	TASHIMA CT	1.0	219.32
022-105-007-000	457	TASHIMA CT	1.0	219.32
022-105-008-000	469	TASHIMA CT	1.0	219.32
022-105-009-000	454	TASHIMA CT	1.0	219.32
022-105-010-000	444	TASHIMA CT	1.0	219.32

**City of Livingston**  
**LMD Zone 20 - Parkside Forecast**  
**Fiscal Year 2020/21 Preliminary Assessment Roll**

ASSESSOR'S PARCEL NUMBER	SITUS	ADDRESS	EDU	CHARGE (\$)
022-105-011-000	436	TASHIMA CT	1.0	219.32
022-105-012-000	428	TASHIMA CT	1.0	219.32
022-105-013-000	418	TASHIMA CT	1.0	219.32
022-105-014-000	406	TASHIMA CT	1.0	219.32
022-105-015-000	398	TASHIMA CT	1.0	219.32
022-105-016-000	390	TASHIMA CT	1.0	219.32
022-108-001-000	385	TASHIMA DR	1.0	219.32
022-108-002-000	393	TASHIMA DR	1.0	219.32
022-111-001-000	1103	FERNWOOD WAY	1.0	219.32
022-111-002-000	1125	FERNWOOD WAY	1.0	219.32
022-111-003-000	1147	FERNWOOD WAY	1.0	219.32
022-111-004-000	1169	FERNWOOD WAY	1.0	219.32
022-111-005-000	1191	FERNWOOD WAY	1.0	219.32
022-111-006-000	1213	FERNWOOD WAY	1.0	219.32
022-112-001-000	321	JASMINE LN	1.0	219.32
022-112-002-000	327	JASMINE LN	1.0	219.32
022-112-003-000	335	JASMINE LN	1.0	219.32
022-112-004-000	343	JASMINE LN	1.0	219.32
022-112-005-000	353	JASMINE LN	1.0	219.32
022-112-006-000	359	JASMINE LN	1.0	219.32
022-112-007-000	369	JASMINE LN	1.0	219.32
022-112-008-000	375	JASMINE LN	1.0	219.32
022-113-001-000	1169	VINEMAPLE WAY	1.0	219.32
022-113-002-000	1191	VINEMAPLE WAY	1.0	219.32
022-113-003-000	1213	VINEMAPLE WAY	1.0	219.32
022-113-004-000	1210	FERNWOOD WAY	1.0	219.32
022-113-005-000	1190	FERNWOOD WAY	1.0	219.32
022-113-006-000	1168	FERNWOOD WAY	1.0	219.32
022-114-001-000	350	JASMINE LN	1.0	219.32
022-114-002-000	358	JASMINE LN	1.0	219.32
022-114-003-000	360	JASMINE LN	1.0	219.32
022-114-004-000	376	JASMINE LN	1.0	219.32
022-114-005-000	1201	PARKSIDE WAY	1.0	219.32
022-114-006-000	1200	VINEMAPLE WAY	1.0	219.32
022-121-001-000	1235	FERNWOOD WAY	1.0	219.32
022-121-002-000	1257	FERNWOOD WAY	1.0	219.32
022-122-002-000	1301	FERNWOOD WAY	1.0	219.32
022-122-003-000	1323	FERNWOOD WAY	1.0	219.32
022-122-004-000	1345	FERNWOOD WAY	1.0	219.32
022-122-005-000	1367	FERNWOOD WAY	1.0	219.32
022-122-006-000	1389	FERNWOOD WAY	1.0	219.32
022-122-007-000	1401	FERNWOOD WAY	1.0	219.32
022-122-008-000	1423	FERNWOOD WAY	1.0	219.32
022-122-009-000	308	KENSINGTON DR	1.0	219.32
022-122-010-000	316	KENSINGTON DR	1.0	219.32
022-122-011-000	324	KENSINGTON DR	1.0	219.32
022-122-012-000	334	KENSINGTON DR	1.0	219.32
022-122-013-000	340	KENSINGTON DR	1.0	219.32
022-122-014-000	346	KENSINGTON DR	1.0	219.32
022-122-015-000	354	KENSINGTON DR	1.0	219.32
022-123-001-000	1235	VINEMAPLE WAY	1.0	219.32
022-123-002-000	1257	VINEMAPLE WAY	1.0	219.32
022-123-003-000	1256	FERNWOOD WAY	1.0	219.32

**City of Livingston**  
**LMD Zone 20 - Parkside Forecast**  
**Fiscal Year 2020/21 Preliminary Assessment Roll**

ASSESSOR'S PARCEL NUMBER	SITUS	ADDRESS	EDU	CHARGE (\$)
022-123-004-000	1234	FERNWOOD WAY	1.0	219.32
022-124-001-000	353	LILAC LN	1.0	219.32
022-124-002-000	359	LILAC LN	1.0	219.32
022-124-003-000	369	LILAC LN	1.0	219.32
022-124-004-000	375	LILAC LN	1.0	219.32
022-125-001-000	321	MANDARIN CT	1.0	219.32
022-125-002-000	343	KENSINGTON DR	1.0	219.32
022-125-003-000	351	KENSINGTON DR	1.0	219.32
022-125-004-000	355	KENSINGTON DR	1.0	219.32
022-125-005-000	367	KENSINGTON DR	1.0	219.32
022-125-006-000	373	KENSINGTON DR	1.0	219.32
022-125-007-000	327	MANDARIN CT	1.0	219.32
022-125-008-000	335	MANDARIN CT	1.0	219.32
022-125-009-000	343	MANDARIN CT	1.0	219.32
022-125-010-000	351	MANDARIN CT	1.0	219.32
022-125-011-000	355	MANDARIN CT	1.0	219.32
022-125-012-000	367	MANDARIN CT	1.0	219.32
022-125-013-000	373	MANDARIN CT	1.0	219.32
022-125-014-000	374	MANDARIN CT	1.0	219.32
022-125-015-000	368	MANDARIN CT	1.0	219.32
022-125-016-000	356	MANDARIN CT	1.0	219.32
022-125-017-000	352	MANDARIN CT	1.0	219.32
022-125-018-000	344	MANDARIN CT	1.0	219.32
022-125-019-000	336	MANDARIN CT	1.0	219.32
022-125-020-000	328	MANDARIN CT	1.0	219.32
022-125-021-000	320	MANDARIN CT	1.0	219.32
022-125-022-000	321	KENSINGTON DR	1.0	219.32
022-125-023-000	327	KENSINGTON DR	1.0	219.32
022-125-024-000	335	KENSINGTON DR	1.0	219.32
022-126-001-000	1444	PINECREST DR	1.0	219.32
022-171-001-000	1697	VIEIRA ST	1.0	219.32
022-171-002-000	1675	VIEIRA ST	1.0	219.32
022-171-003-000	1653	VIEIRA ST	1.0	219.32
022-171-004-000	1629	VIEIRA ST	1.0	219.32
022-171-005-000	1607	VIEIRA ST	1.0	219.32
022-171-006-000	1597	VIEIRA ST	1.0	219.32
022-171-007-000	1587	VIEIRA ST	1.0	219.32
022-171-008-000	1575	VIEIRA ST	1.0	219.32
022-171-009-000	1543	VIEIRA ST	1.0	219.32
022-171-010-000	1515	VIEIRA ST	1.0	219.32
022-171-011-000	307	LIVE OAK WAY	1.0	219.32
022-171-012-000	315	LIVE OAK WAY	1.0	219.32
022-171-013-000	323	LIVE OAK WAY	1.0	219.32
022-171-014-000	333	LIVE OAK WAY	1.0	219.32
022-171-015-000	339	LIVE OAK WAY	1.0	219.32
022-171-016-000	345	LIVE OAK WAY	1.0	219.32
022-171-017-000	353	LIVE OAK WAY	1.0	219.32
022-172-001-000	320	LIVE OAK WAY	1.0	219.32
022-172-002-000	328	LIVE OAK WAY	1.0	219.32
022-172-003-000	336	LIVE OAK WAY	1.0	219.32
022-172-004-000	344	LIVE OAK WAY	1.0	219.32
022-172-005-000	354	LIVE OAK WAY	1.0	219.32
022-172-006-000	353	REDWOOD WAY	1.0	219.32

**City of Livingston**  
**LMD Zone 20 - Parkside Forecast**  
**Fiscal Year 2020/21 Preliminary Assessment Roll**

ASSESSOR'S PARCEL NUMBER	SITUS	ADDRESS	EDU	CHARGE (\$)
022-172-007-000	343	REDWOOD WAY	1.0	219.32
022-172-008-000	335	REDWOOD WAY	1.0	219.32
022-172-009-000	327	REDWOOD WAY	1.0	219.32
022-172-010-000	321	REDWOOD WAY	1.0	219.32
022-173-001-000	1466	PINECREST DR	1.0	219.32
022-173-002-000	1488	PINECREST DR	1.0	219.32
022-173-003-000	1516	PINECREST DR	1.0	219.32
022-173-004-000	1544	PINECREST DR	1.0	219.32
022-173-005-000	1576	PINECREST DR	1.0	219.32
022-173-006-000	1588	PINECREST DR	1.0	219.32
022-173-007-000	1598	PINECREST DR	1.0	219.32
022-173-008-000	368	REDWOOD WAY	1.0	219.32
022-173-009-000	360	REDWOOD WAY	1.0	219.32
022-173-010-000	352	REDWOOD WAY	1.0	219.32
022-173-011-000			1.0	219.32
022-173-012-000	1656	SPRUCE CT	1.0	219.32
022-173-013-000	1697	SPRUCE CT	1.0	219.32
022-173-014-000	1675	SPRUCE CT	1.0	219.32
022-173-015-000	1653	SPRUCE CT	1.0	219.32
022-173-016-000	1629	SPRUCE CT	1.0	219.32
022-173-017-000	1607	SPRUCE CT	1.0	219.32
022-173-018-000	1608	VIEIRA ST	1.0	219.32
022-173-019-000	1632	VIEIRA ST	1.0	219.32
022-173-020-000	1656	VIEIRA ST	1.0	219.32
022-173-021-000	1676	VIEIRA ST	1.0	219.32
022-173-022-000	1698	VIEIRA ST	1.0	219.32

Summary Fields	Value
Number of Parcels to be Levied	185
Total EDUs	185.00
Total Charges	\$40,574.20

**City of Livingston**  
**LMD Zone 18 - Country Lane I**  
**Fiscal Year 2020/21 Preliminary Assessment Roll**

ASSESSOR'S PARCEL NUMBER	SITUS	ADDRESS	EDU	CHARGE (\$)
023-034-001-000	2133	ASPENGLLEN WAY	1.0	462.10
023-034-002-000	2143	ASPENGLLEN WAY	1.0	462.10
023-034-003-000	2153	ASPENGLLEN WAY	1.0	462.10
023-034-004-000	2163	ASPENGLLEN WAY	1.0	462.10
023-034-005-000	2173	ASPENGLLEN WAY	1.0	462.10
023-034-006-000	2183	ASPENGLLEN WAY	1.0	462.10
023-034-007-000	2193	ASPENGLLEN WAY	1.0	462.10
023-034-008-000	2203	ASPENGLLEN WAY	1.0	462.10
023-034-009-000	2213	ASPENGLLEN WAY	1.0	462.10
023-034-010-000	2223	ASPENGLLEN WAY	1.0	462.10
023-035-001-000	2130	ASPENGLLEN WAY	1.0	462.10
023-035-002-000	2140	ASPENGLLEN WAY	1.0	462.10
023-035-003-000	2150	ASPENGLLEN WAY	1.0	462.10
023-035-004-000	2160	ASPENGLLEN WAY	1.0	462.10
023-035-005-000	2170	ASPENGLLEN WAY	1.0	462.10
023-035-006-000	899	JORDONOLLA WAY	1.0	462.10
023-035-007-000	889	JORDONOLLA WAY	1.0	462.10
023-035-008-000	877	JORDONOLLA WAY	1.0	462.10
023-035-009-000	867	JORDONOLLA WAY	1.0	462.10
023-035-010-000	855	JORDONOLLA WAY	1.0	462.10
023-035-011-000	845	JORDONOLLA WAY	1.0	462.10
023-035-012-000	2193	KAPREIL WAY	1.0	462.10
023-035-013-000	2183	KAPREIL WAY	1.0	462.10
023-035-014-000	2173	KAPREIL WAY	1.0	462.10
023-035-015-000	2163	KAPREIL WAY	1.0	462.10
023-035-016-000	2153	KAPREIL WAY	1.0	462.10
023-035-017-000	2143	KAPREIL WAY	1.0	462.10
023-035-018-000	2133	KAPREIL WAY	1.0	462.10
023-035-019-000	2130	KARINA LAU CT	1.0	462.10
023-035-020-000	2140	KARINA LAU CT	1.0	462.10
023-035-021-000	2150	KARINA LAU CT	1.0	462.10
023-035-022-000	2160	KARINA LAU CT	1.0	462.10
023-035-023-000	2170	KARINA LAU CT	1.0	462.10
023-035-024-000	2173	KARINA LAU CT	1.0	462.10
023-035-025-000	2163	KARINA LAU CT	1.0	462.10
023-035-026-000	2153	KARINA LAU CT	1.0	462.10
023-035-027-000	2143	KARINA LAU CT	1.0	462.10
023-035-028-000	2133	KARINA LAU CT	1.0	462.10
023-036-001-000	898	JORDONOLLA WAY	1.0	462.10
023-036-002-000	888	JORDONOLLA WAY	1.0	462.10
023-036-003-000	878	JORDONOLLA WAY	1.0	462.10
023-036-004-000	868	JORDONOLLA WAY	1.0	462.10
023-036-005-000	856	JORDONOLLA WAY	1.0	462.10
023-036-006-000	846	JORDONOLLA WAY	1.0	462.10
023-036-007-000	834	JORDONOLLA WAY	1.0	462.10
023-036-008-000	824	JORDONOLLA WAY	1.0	462.10
023-043-001-000	2130	KAPREIL WAY	1.0	462.10
023-043-002-000	2140	KAPREIL WAY	1.0	462.10
023-043-003-000	2150	KAPREIL WAY	1.0	462.10
023-043-004-000	2160	KAPREIL WAY	1.0	462.10
023-043-005-000	2170	KAPREIL WAY	1.0	462.10
023-043-006-000	2180	KAPREIL WAY	1.0	462.10
023-043-007-000	2190	KAPREIL WAY	1.0	462.10
023-043-008-000	2200	KAPREIL WAY	1.0	462.10



**City of Livingston**  
**LMD Zone 18 - Country Lane I**  
**Fiscal Year 2020/21 Preliminary Assessment Roll**

ASSESSOR'S PARCEL NUMBER	SITUS	ADDRESS	EDU	CHARGE (\$)
023-043-009-000	2210	KAPREIL WAY	1.0	462.10
023-043-010-000	814	JORDONOLLA WAY	1.0	462.10

Summary Fields	Value
Number of Parcels to be Levied	56
Total EDUs	56.00
Total Charges	\$25,877.85

**City of Livingston**  
**LMD Zone 19 - Country Lane II**  
**Fiscal Year 2020/21 Preliminary Assessment Roll**

ASSESSOR'S PARCEL NUMBER	SITUS	ADDRESS	EDU	CHARGE (\$)
023-011-001-000	2085	KISHI DR	1.0	874.47
023-011-002-000	2075	KISHI DR	1.0	874.47
023-011-003-000	2065	KISHI DR	1.0	874.47
023-011-004-000	2055	KISHI DR	1.0	874.47
023-011-005-000	2047	KISHI DR	1.0	874.47
023-011-006-000	2035	KISHI DR	1.0	874.47
023-011-007-000	2025	KISHI DR	1.0	874.47
023-011-008-000	1157	NARADA WAY	1.0	874.47
023-011-009-000	1141	NARADA WAY	1.0	874.47
023-011-010-000	1127	NARADA WAY	1.0	874.47
023-011-011-000	1113	NARADA WAY	1.0	874.47
023-011-012-000	1101	NARADA WAY	1.0	874.47
023-011-013-000	1085	NARADA WAY	1.0	874.47
023-011-014-000	1071	NARADA WAY	1.0	874.47
023-011-015-000	1059	NARADA WAY	1.0	874.47
023-011-016-000	1045	NARADA WAY	1.0	874.47
023-012-001-000	1138	NARADA WAY	1.0	874.47
023-012-002-000	1137	SHOJI CT	1.0	874.47
023-012-003-000	1125	SHOJI CT	1.0	874.47
023-012-004-000	1113	SHOJI CT	1.0	874.47
023-012-005-000	1097	SHOJI CT	1.0	874.47
023-012-006-000	1079	SHOJI CT	1.0	874.47
023-012-007-000	1065	SHOJI CT	1.0	874.47
023-012-008-000	1047	SHOJI CT	1.0	874.47
023-012-009-000	1064	NARADA WAY	1.0	874.47
023-012-010-000	1064	NARADA WAY	1.0	874.47
023-012-011-000	1078	NARADA WAY	1.0	874.47
023-012-012-000	1098	NARADA WAY	1.0	874.47
023-012-013-000	1112	NARADA WAY	1.0	874.47
023-012-014-000	1126	NARADA WAY	1.0	874.47
023-013-001-000	1138	SHOJI CT	1.0	874.47
023-013-002-000	1126	SHOJI CT	1.0	874.47
023-013-003-000	1112	SHOJI CT	1.0	874.47
023-013-004-000	1098	SHOJI CT	1.0	874.47
023-013-005-000	1078	SHOJI CT	1.0	874.47
023-013-006-000	1064	SHOJI CT	1.0	874.47
023-013-007-000	1048	SHOJI CT	1.0	874.47
023-014-001-000	2123	KISHI DR	1.0	874.47
023-014-002-000	2133	KISHI DR	1.0	874.47
023-014-003-000	2143	KISHI DR	1.0	874.47
023-014-004-000	2153	KISHI DR	1.0	874.47
023-014-005-000	2163	KISHI DR	1.0	874.47
023-014-006-000	2173	KISHI DR	1.0	874.47
023-014-007-000	2183	KISHI DR	1.0	874.47
023-014-008-000	2193	KISHI DR	1.0	874.47
023-014-009-000	2201	KISHI DR	1.0	874.47
023-015-001-000	2124	KISHI DR	1.0	874.47
023-015-002-000	2134	KISHI DR	1.0	874.47
023-015-003-000	2144	KISHI DR	1.0	874.47
023-015-004-000	2154	KISHI DR	1.0	874.47
023-015-005-000	2164	KISHI DR	1.0	874.47
023-015-006-000	2174	KISHI DR	1.0	874.47
023-015-007-000	2184	KISHI DR	1.0	874.47
023-015-008-000	1137	OHKI ST	1.0	874.47

**City of Livingston**  
**LMD Zone 19 - Country Lane II**  
**Fiscal Year 2020/21 Preliminary Assessment Roll**

ASSESSOR'S PARCEL NUMBER	SITUS	ADDRESS	EDU	CHARGE (\$)
023-015-009-000	1127	OHKI ST	1.0	874.47
023-015-010-000	1115	OHKI ST	1.0	874.47
023-015-011-000	2183	KINOSHITA CT	1.0	874.47
023-015-012-000	2173	KINOSHITA CT	1.0	874.47
023-015-013-000	2163	KINOSHITA CT	1.0	874.47
023-015-014-000	2153	KINOSHITA CT	1.0	874.47
023-015-015-000	2143	KINOSHITA CT	1.0	874.47
023-015-016-000	2133	KINOSHITA CT	1.0	874.47
023-015-017-000	2123	KINOSHITA CT	1.0	874.47
023-015-019-000	2126	KINOSHITA CT	1.0	874.47
023-015-020-000	2142	KINOSHITA CT	1.0	874.47
023-015-021-000	2154	KINOSHITA CT	1.0	874.47
023-015-022-000	2164	KINOSHITA CT	1.0	874.47
023-015-023-000	2174	KINOSHITA CT	1.0	874.47
023-015-024-000	2184	KINOSHITA CT	1.0	874.47
023-015-025-000	1079	OHKI ST	1.0	874.47
023-015-026-000	1065	OHKI ST	1.0	874.47
023-015-027-000	1047	OHKI ST	1.0	874.47
023-015-028-000	2183	WAKAMI DR	1.0	874.47
023-015-029-000	2173	WAKAMI DR	1.0	874.47
023-015-030-000	2163	WAKAMI DR	1.0	874.47
023-015-031-000	2153	WAKAMI DR	1.0	874.47
023-015-032-000	2143	WAKAMI DR	1.0	874.47
023-015-033-000	2133	WAKAMI DR	1.0	874.47
023-016-002-000	1148	OHKI ST	1.0	874.47
023-016-003-000	1136	OHKI ST	1.0	874.47
023-016-004-000	1124	OHKI ST	1.0	874.47
023-016-005-000	1112	OHKI ST	1.0	874.47
023-016-006-000	1098	OHKI ST	1.0	874.47
023-016-007-000	1078	OHKI ST	1.0	874.47
023-016-008-000	1064	OHKI ST	1.0	874.47
023-016-009-000	1048	OHKI ST	1.0	874.47
023-021-001-000	1033	NARADA WAY	1.0	874.47
023-021-002-000	1019	NARADA WAY	1.0	874.47
023-021-003-000	1007	NARADA WAY	1.0	874.47
023-021-004-000	999	NARADA WAY	1.0	874.47
023-021-005-000	977	NARADA WAY	1.0	874.47
023-021-006-000	965	NARADA WAY	1.0	874.47
023-021-007-000	955	NARADA WAY	1.0	874.47
023-021-008-000	945	NARADA WAY	1.0	874.47
023-022-001-000	935	NARADA WAY	1.0	874.47
023-023-001-000	1048	NARADA WAY	1.0	874.47
023-023-002-000	1020	NARADA WAY	1.0	874.47
023-023-003-000	2035	WAKAMI DR	1.0	874.47
023-023-004-000	2047	WAKAMI DR	1.0	874.47
023-023-005-000	2055	WAKAMI DR	1.0	874.47
023-023-006-000	2065	WAKAMI DR	1.0	874.47
023-023-007-000	2089	WAKAMI DR	1.0	874.47
023-023-008-000	2109	WAKAMI DR	1.0	874.47
023-023-009-000	2123	WAKAMI DR	1.0	874.47
023-023-010-000	1028	WILLOW BROOK CT	1.0	874.47
023-023-011-000	1019	WILLOW BROOK CT	1.0	874.47
023-023-012-000	1035	WILLOW BROOK CT	1.0	874.47
023-024-001-000	2034	WAKAMI DR	1.0	874.47

**City of Livingston**  
**LMD Zone 19 - Country Lane II**  
**Fiscal Year 2020/21 Preliminary Assessment Roll**

ASSESSOR'S PARCEL NUMBER	SITUS	ADDRESS	EDU	CHARGE (\$)
023-024-002-000	1030	NARADA WAY	1.0	874.47
023-024-003-000	2054	WAKAMI DR	1.0	874.47
023-024-004-000	2064	WAKAMI DR	1.0	874.47
023-024-005-000	2086	WAKAMI DR	1.0	874.47
023-024-006-000	2100	WAKAMI DR	1.0	874.47
023-024-007-000	2114	WAKAMI DR	1.0	874.47
023-024-008-000	2126	WAKAMI DR	1.0	874.47
023-024-009-000	2123	GRAPEVINE DR	1.0	874.47
023-024-010-000	2111	GRAPEVINE DR	1.0	874.47
023-024-011-000	2099	GRAPEVINE DR	1.0	874.47
023-024-012-000	2085	GRAPEVINE DR	1.0	874.47
023-024-013-000	2065	GRAPEVINE DR	1.0	874.47
023-024-014-000	2055	GRAPEVINE DR	1.0	874.47
023-024-015-000	2047	GRAPEVINE DR	1.0	874.47
023-024-016-000	2035	GRAPEVINE DR	1.0	874.47
023-025-001-000	2034	GRAPEVINE DR	1.0	874.47
023-025-002-000	2046	GRAPEVINE DR	1.0	874.47
023-025-003-000	2054	GRAPEVINE DR	1.0	874.47
023-025-004-000	2064	GRAPEVINE DR	1.0	874.47
023-025-005-000	2086	GRAPEVINE DR	1.0	874.47
023-025-006-000	2100	GRAPEVINE DR	1.0	874.47
023-025-007-000	2114	GRAPEVINE DR	1.0	874.47
023-025-008-000	2126	GRAPEVINE DR	1.0	874.47
023-026-001-000	1009	MORI CT	1.0	874.47
023-026-002-000	2184	WAKAMI DR	1.0	874.47
023-026-003-000	2194	WAKAMI DR	1.0	874.47
023-026-004-000	2204	WAKAMI DR	1.0	874.47
023-026-005-000	2214	WAKAMI DR	1.0	874.47
023-026-006-000	2224	WAKAMI DR	1.0	874.47
023-026-007-000	2223	NATSU RD	1.0	874.47
023-026-008-000	2213	NATSU RD	1.0	874.47
023-026-009-000	2203	NATSU RD	1.0	874.47
023-026-010-000	2193	NATSU RD	1.0	874.47
023-026-011-000	2183	NATSU RD	1.0	874.47
023-026-012-000	986	MORI CT	1.0	874.47
023-026-013-000	994	MORI CT	1.0	874.47
023-027-001-000	999	MORI CT	1.0	874.47
023-027-002-000	989	MORI CT	1.0	874.47
023-027-003-000	983	MORI CT	1.0	874.47
023-027-004-000	975	MORI CT	1.0	874.47
023-027-005-000	965	MORI CT	1.0	874.47
023-027-006-000	955	MORI CT	1.0	874.47
023-027-007-000	941	MORI CT	1.0	874.47
023-027-008-000	931	MORI CT	1.0	874.47
023-027-009-000	932	MORI CT	1.0	874.47
023-027-010-000	942	MORI CT	1.0	874.47
023-027-011-000	954	MORI CT	1.0	874.47
023-027-012-000	964	MORI CT	1.0	874.47
023-027-013-000	974	MORI CT	1.0	874.47

Summary Fields	Value
Number of Parcels to be Levied	157
Total EDUs	157.00
Total Charges	\$137,291.79

**City of Livingston**  
**LMD Zone 23 - La Tierra**  
**Fiscal Year 2020/21 Preliminary Assessment Roll**

ASSESSOR'S PARCEL NUMBER	SITUS	ADDRESS	EDU	CHARGE (\$)
022-064-001-000	253	MADRID WAY	1.0	694.46
022-064-002-000	247	MADRID WAY	1.0	694.46
022-064-003-000	241	MADRID WAY	1.0	694.46
022-064-004-000	235	MADRID WAY	1.0	694.46
022-064-005-000	229	MADRID WAY	1.0	694.46
022-064-006-000	915	TALARA DR	1.0	694.46
022-064-007-000	931	TALARA DR	1.0	694.46
022-064-008-000	947	TALARA DR	1.0	694.46
022-064-009-000	963	TALARA DR	1.0	694.46
022-064-010-000	979	TALARA DR	1.0	694.46
022-064-011-000	995	TALARA DR	1.0	694.46
022-064-012-000	1013	TALARA DR	1.0	694.46
022-064-013-000	1031	TALARA DR	1.0	694.46
022-064-014-000	1049	TALARA DR	1.0	694.46
022-064-015-000	1067	TALARA DR	1.0	694.46
022-065-001-000	232	MADRID WAY	1.0	694.46
022-065-002-000	240	MADRID WAY	1.0	694.46
022-065-003-000	246	MADRID WAY	1.0	694.46
022-065-004-000	252	MADRID WAY	1.0	694.46
022-065-005-000	253	PARADISE DR	1.0	694.46
022-065-006-000	247	PARADISE DR	1.0	694.46
022-065-007-000	241	PARADISE DR	1.0	694.46
022-065-008-000	235	PARADISE DR	1.0	694.46
022-066-001-000	232	PARADISE DR	1.0	694.46
022-066-002-000	240	PARADISE DR	1.0	694.46
022-066-003-000	246	PARADISE DR	1.0	694.46
022-066-004-000	252	PARADISE DR	1.0	694.46
022-066-005-000	253	MERIDA WAY	1.0	694.46
022-066-006-000	247	MERIDA WAY	1.0	694.46
022-066-007-000	241	MERIDA WAY	1.0	694.46
022-066-008-000	235	MERIDA WAY	1.0	694.46
022-067-001-000	916	BARCELONA DR	1.0	694.46
022-067-002-000	932	BARCELONA DR	1.0	694.46
022-067-003-000	948	BARCELONA DR	1.0	694.46
022-067-004-000	964	BARCELONA DR	1.0	694.46
022-067-005-000	980	BARCELONA DR	1.0	694.46
022-067-006-000	994	BARCELONA DR	1.0	694.46
022-068-001-000	1020	BARCELONA DR	1.0	694.46
022-068-002-000	1040	BARCELONA DR	1.0	694.46
022-068-003-000	1060	BARCELONA DR	1.0	694.46
022-111-007-000	1256	BARCELONA DR	1.0	694.46
022-111-008-000	1234	BARCELONA DR	1.0	694.46
022-111-009-000	1208	BARCELONA DR	1.0	694.46
022-111-010-000	1184	BARCELONA DR	1.0	694.46
022-111-011-000	1164	BARCELONA DR	1.0	694.46
022-111-012-000	1144	BARCELONA DR	1.0	694.46
022-111-013-000	1124	BARCELONA DR	1.0	694.46
022-111-014-000	1104	BARCELONA DR	1.0	694.46
022-111-015-000	1080	BARCELONA DR	1.0	694.46
022-115-001-000	1085	TALARA DR	1.0	694.46
022-115-002-000	1103	TALARA DR	1.0	694.46
022-115-003-000	1125	TALARA DR	1.0	694.46
022-115-004-000	1133	TALARA DR	1.0	694.46

**City of Livingston**  
**LMD Zone 23 - La Tierra**  
**Fiscal Year 2020/21 Preliminary Assessment Roll**

ASSESSOR'S PARCEL NUMBER	SITUS	ADDRESS	EDU	CHARGE (\$)
022-115-005-000	1147	TALARA DR	1.0	694.46
022-115-006-000	1169	TALARA DR	1.0	694.46
022-115-007-000	1181	TALARA DR	1.0	694.46
022-115-008-000	1191	TALARA DR	1.0	694.46
022-115-009-000	1192	TALARA DR	1.0	694.46
022-115-010-000	1180	TALARA DR	1.0	694.46
022-115-011-000	1168	TALARA DR	1.0	694.46
022-115-012-000	1144	TALARA DR	1.0	694.46
022-115-013-000	1130	TALARA DR	1.0	694.46
022-115-014-000	232	MERIDA WAY	1.0	694.46
022-115-015-000	240	MERIDA WAY	1.0	694.46
022-115-016-000	246	MERIDA WAY	1.0	694.46
022-115-017-000	252	MERIDA WAY	1.0	694.46
022-115-018-000	1139	BARCELONA DR	1.0	694.46
022-115-019-000	1159	BARCELONA DR	1.0	694.46
022-115-020-000	1179	BARCELONA DR	1.0	694.46
022-115-021-000	1199	BARCELONA DR	1.0	694.46
022-115-022-000	1215	BARCELONA DR	1.0	694.46
022-115-023-000	253	LILAC LN	1.0	694.46
022-115-024-000	247	LILAC LN	1.0	694.46
022-115-025-000	241	LILAC LN	1.0	694.46
022-115-026-000	235	LILAC LN	1.0	694.46
022-115-027-000	225	LILAC LN	1.0	694.46
022-115-028-000	215	LILAC LN	1.0	694.46

Summary Fields	Value
Number of Parcels to be Levied	77
Total EDUs	77.00
Total Charges	\$53,473.42

**City of Livingston**  
**LMD Zones 7 through 12**  
**Commercial & Residential**  
**Fiscal Year 2020/21 Preliminary Assessment Roll**

ASSESSOR'S PARCEL NUMBER	ZONE	EDU	LEGAL DESCRIPTION	CHARGE (\$)
022-010-001-000	SouthRes	3.72	POR SW1/4 SEC 23/6/11	195.82
022-010-003-000	SouthRes	10.50	POR N1/2 SEC 26/6/11	552.72
022-010-008-000	SouthRes	1.00	LIV LD COL SUB #2 POR LOT 16	52.64
022-010-011-000	SouthRes	0.77	LIV LD COL SUB #2 POR LOT 15	40.26
022-010-012-000	SouthRes	1.00	LIV LD COL SUB #2 POR LOT 15	52.64
022-010-013-000	SouthRes	1.00	LIV LD COL SUB #2 POR LOT 15	52.64
022-010-015-000	SouthRes	4.76	LIV LD COL SUB #3 POR LOT 4 SEC 26/6/11 (ADJ PAR 2	250.60
022-010-016-000	SouthRes	14.52	LIV LD COL SUB #3 POR LOTS 3&4 S 26/6/11(ADJ PAR 1	764.32
022-010-018-000	SouthRes	1.69	PARCEL B PM 109-23 SEC 26/6/11	88.74
022-010-019-000	SouthRes	0.36	PARCEL C PM 109-23 SEC 26/6/11	18.78
022-010-021-000	SouthRes	0.59	PARCEL B PM 115-48	31.26
022-010-022-000	SouthRes	2.29	PARCEL A PM 115-48	120.48
022-010-023-000	SouthRes	0.59	PARCEL C PM 115-48	31.10
022-010-024-000	SouthRes	0.05	PARCEL D PM 115-48	2.46
022-020-001-000	NorthCom	0.32	PARCEL 4 PM 85-11 SEC 26-6-11	3.60
022-020-002-000	NorthCom	6.30	PARCEL 5 PM 85-11 SEC 26-6-11	72.06
022-020-003-000	NorthCom	11.04	PARCEL 6 PM 85-11 SEC 26-6-11	126.28
022-020-005-000	NorthCom	62.70	PARCEL 1 PM 88-38 SEC 26-6-11	717.28
022-020-006-000	NorthCom	6.12	POR. PARCEL 2 PM 88-38 SEC 26-6-11	70.00
022-020-007-000	NorthCom	9.12	PARCEL 7 PM 85-11 SEC 26-6-11	104.32
022-020-008-000	NorthCom	6.00	PARCEL 8 PM 85-11 ETC SEC 26/6/11	68.64
022-020-009-000	NorthCom	1.50	PARCEL 9 PM 85-11 ETC SEC 26/6/11	17.16
022-020-010-000	NorthCom	0.08	PARCEL 10 PM 85-11 ETC SEC 26/6/11	0.84
022-020-011-000	NorthCom	0.30	PARCEL 1 PM 92-14 SEC 26-6-11	3.42
022-020-014-000	NorthCom	6.60	PARCEL 11 PM 85-11 SEC 26-6-11	75.50
022-020-016-000	NorthCom	0.20	PARCEL 4 PM 112-22 SEC 26/6/11	2.30
022-020-017-000	NorthCom	30.90	PARCEL 1 PM 112-22 SEC 26/6/11	353.48
022-020-018-000	NorthCom	6.24	PARCEL 2 PM 112-22 SEC 26/6/11	71.38
022-020-020-000	NorthCom	0.29	PAR B PM 113-14	3.28
022-020-021-000	NorthCom	11.40	PAR A PM 113-14	130.40
022-050-004-000	SouthRes	4.63	MONTE CRISTO ESTATES REMAINDER	243.50
022-050-009-000	SouthRes	4.98	LIV LD COL SUB #2 POR LOT 58	262.14
022-050-010-000	SouthRes	1.00	LIV LD COL SUB #2 POR LOT 58	52.64
022-050-011-000	SouthRes	1.00	LIV LD COL SUB #2 POR LOT 58	52.64
022-071-010-000	SouthRes	0.36	LIV LD COL SUB #2 N 252' OF E 200' OF LOT 38	18.94
023-042-028-000	NorthRes	0.54	PARCEL 1 PM 92-17 (LESS ST) SEC 24/6/11	28.58
023-050-008-000	NorthRes	1.22	PARCEL 2 PM 92-17 (LESS ST) ETC SEC 24/6/11	64.26
023-050-009-000	NorthRes	20.94	PORT PARCEL 3 PM 92-17 SEC 24/6/11	1,102.28
023-060-002-000	NorthRes	3.13	YAM COL #2 POR LOT 7 25/6/11	164.70
023-060-004-000	NorthRes	39.60	PARCEL A PM 79-23 SEC 25/6/11 LESS 3100 SQFT LEASE	2,084.54
023-060-005-000	NorthRes	2.00	YAM COL #2 POR LOT 9 SEC 25/6/11	105.28
023-060-007-000	NorthCom	45.72	LIV INDUST PK LOT 6 POR 10 ETC 25/6/11	523.02
023-070-003-000	NorthCom	6.00	LIV INDUST PK LOT 7	68.64
023-070-004-000	NorthCom	6.00	LIV INDUST PK LOT 2	68.64
023-070-005-000	NorthCom	0.33	LIV INDUST PK LOT 3	3.76
023-070-006-000	NorthCom	6.60	LIV INDUST PK LOT 4	75.50
023-070-008-000	NorthCom	6.84	PARCEL C PM 93-49 SEC 25/6/11	78.24
023-070-009-000	NorthCom	0.74	PARCEL B PM 93-49 SEC 25/6/11	8.46
023-070-010-000	NorthCom	0.30	PARCEL A PM 93-49 SEC 25/6/11	3.42
023-070-011-000	NorthCom	6.00	LIV INDUST PK LOT 1 POR 10	68.64
023-070-013-000	NorthCom	2.57	LIV INDUST PK POR LOT 10	29.36
023-080-001-000	DowntownCom	6.00	PARCEL 1 PM 102-21 SEC. 25/6/11	68.64
023-080-002-000	DowntownCom	3.00	PARCEL 3 PM 102-21 SEC. 25/6/11	34.32
023-080-003-000	DowntownCom	3.00	PARCEL 2 PM 102-21 SEC. 25/6/11	34.32
023-080-004-000	DowntownCom	6.00	LIV RLTY CO SUB POR LOTS 16-17 25/6/11	68.64
023-080-005-000	DowntownCom	11.04	PARCEL 1 PM94-05 (LESS LEASE) 25/6/11	126.28
023-080-006-000	DowntownCom	1.56	PARCEL 2 PM94-05 (LESS LEASE) 25/6/11	17.84
023-080-007-000	DowntownCom	6.00	LIV RLTY CO SUB POR LOT 16 25/6/11	68.64
023-080-008-000	NorthRes	1.00	LIV RLTY CO SUB POR LOT 15 ETC	52.64
023-080-009-000	NorthRes	1.00	LIV RLTY CO SUB POR LOT 15 ETC	52.64
023-130-001-000	NorthCom	1.61	LOT A PM 110-40 SEC 25/6/11	18.38
023-130-002-000	NorthCom	4.84	LOT B PM 110-40 SEC 25/6/11	55.32
024-011-001-000	NorthRes	1.00	OLSON ADD POR LOT 8	52.64
024-011-003-000	NorthRes	1.00	OLSON ADD LOTS 3&4	52.64
024-011-004-000	NorthRes	1.00	OLSON ADD LOTS 5&6	52.64
024-011-005-000	NorthRes	1.00	OLSON ADD LOT 7	52.64
024-011-011-000	NorthRes	1.14	OLSON ADD LOTS 10 11 20&21	60.00
024-011-012-000	NorthRes	1.00	OLSON ADD LOT 1	52.64
024-011-013-000	NorthRes	1.00	OLSON ADD LOT 2	52.64

**City of Livingston**  
**LMD Zones 7 through 12**  
**Commercial & Residential**  
**Fiscal Year 2020/21 Preliminary Assessment Roll**

ASSESSOR'S PARCEL NUMBER	ZONE	EDU	LEGAL DESCRIPTION	CHARGE (\$)
024-011-014-000	NorthRes	3.09	LIV COL #1 POR LOT 25 24/6/11	162.64
024-011-015-000	NorthRes	1.00	PARCEL 1 PM 1-30 SEC 24/6/11	52.64
024-011-017-000	NorthRes	1.00	OLSON ADD ADJ LOT 8 PER RS 31-21	52.64
024-020-004-000	NorthCom	6.00	LIV COL #1 POR LOT 27 23&26/6/11	68.64
024-020-013-000	NorthCom	0.03	LIV COL #1 POR LOT 26 24/6/11	0.34
024-020-021-000	NorthCom	198.00	LIV COL #1 POR LOTS 26 & 27	2,265.12
024-020-022-000	NorthCom	42.00	LIV COL #1 POR LOT 27 23/6/11 ETC	480.48
024-020-023-000	NorthCom	0.16	LIV COL #1 POR LOT 26 SEC 24/6/11	1.78
024-020-029-000	NorthCom	51.00	LIV COL #1 POR LOT 26 SEC 24/6/11	583.44
024-031-001-000	NorthRes	1.00	YAM COL #2-LOT 4 POR LOT 5 & 6	52.64
024-031-002-000	NorthRes	1.00	YAM COL #2-LOT 4 POR LOT 6	52.64
024-031-003-000	NorthRes	1.00	YAM COL #2-LOT 4 POR LOT 6	52.64
024-031-004-000	NorthRes	1.00	YAM COL #2-LOT 4 POR LOT 6	52.64
024-031-005-000	NorthRes	1.00	YAM COL #2-LOT 4 POR LOT 6	52.64
024-031-006-000	NorthRes	24.00	YAM COL #2 POR LOT 6	1,263.36
024-031-007-000	NorthRes	1.00	WOODLAND HTS LOT 1	52.64
024-031-008-000	NorthRes	1.00	WOODLAND HTS LOT 2	52.64
024-031-009-000	NorthRes	1.00	WOODLAND HTS LOT 3	52.64
024-031-010-000	NorthRes	1.00	WOODLAND HTS LOT 4	52.64
024-031-011-000	NorthRes	1.00	WOODLAND HTS LOT 5	52.64
024-031-012-000	NorthRes	1.00	WOODLAND HTS LOT 6	52.64
024-031-013-000	NorthRes	1.00	WOODLAND HTS LOT 7	52.64
024-031-014-000	NorthRes	1.00	WOODLAND HTS LOT 8	52.64
024-032-001-000	NorthRes	1.00	WOODLAND HTS LOT 47	52.64
024-032-002-000	NorthRes	1.00	WOODLAND HTS LOT 46	52.64
024-032-003-000	NorthRes	1.00	WOODLAND HTS LOT 45	52.64
024-032-004-000	NorthRes	1.00	WOODLAND HTS LOT 44	52.64
024-032-005-000	NorthRes	1.00	WOODLAND HTS LOT 43	52.64
024-032-006-000	NorthRes	1.00	WOODLAND HTS LOT 42	52.64
024-032-007-000	NorthRes	1.00	WOODLAND HTS LOT 41	52.64
024-032-008-000	NorthRes	1.00	WOODLAND HTS LOT 40	52.64
024-032-009-000	NorthRes	1.00	WOODLAND HTS LOT 39	52.64
024-032-010-000	NorthRes	1.00	WOODLAND HTS LOT 38	52.64
024-032-011-000	NorthRes	1.00	WOODLAND HTS LOT 37	52.64
024-032-012-000	NorthRes	1.00	WOODLAND HTS LOT 36	52.64
024-032-013-000	NorthRes	1.00	WOODLAND HTS LOT 75	52.64
024-032-014-000	NorthRes	1.00	WOODLAND HTS LOT 74	52.64
024-032-015-000	NorthRes	1.00	WOODLAND HTS LOT 73	52.64
024-032-016-000	NorthRes	1.00	WOODLAND HTS LOT 72	52.64
024-032-017-000	NorthRes	1.00	WOODLAND HTS LOT 71	52.64
024-032-018-000	NorthRes	1.00	WOODLAND HTS LOT 70	52.64
024-032-019-000	NorthRes	1.00	WOODLAND HTS LOT 69	52.64
024-032-020-000	NorthRes	1.00	WOODLAND HTS LOT 68	52.64
024-032-021-000	NorthRes	1.00	WOODLAND HTS LOT 67	52.64
024-032-022-000	NorthRes	1.00	WOODLAND HTS LOT 66	52.64
024-032-023-000	NorthRes	1.00	WOODLAND HTS LOT 65	52.64
024-032-024-000	NorthRes	1.00	WOODLAND HTS LOT 64	52.64
024-032-025-000	NorthRes	1.00	WOODLAND HTS LOT 63	52.64
024-032-026-000	NorthRes	1.00	WOODLAND HTS LOT 62	52.64
024-032-027-000	NorthRes	1.00	WOODLAND HTS LOT 61	52.64
024-032-028-000	NorthRes	1.00	WOODLAND HTS LOT 60	52.64
024-032-029-000	NorthRes	1.00	WOODLAND HTS LOT 59	52.64
024-032-030-000	NorthRes	1.00	WOODLAND HTS LOT 58	52.64
024-032-031-000	NorthRes	1.00	WOODLAND HTS LOT 57	52.64
024-032-032-000	NorthRes	1.00	WOODLAND HTS LOT 56	52.64
024-032-033-000	NorthRes	1.00	WOODLAND HTS LOT 55	52.64
024-032-034-000	NorthRes	1.00	WOODLAND HTS LOT 54	52.64
024-032-037-000	NorthRes	1.00	WOODLAND HTS LOT 51	52.64
024-032-038-000	NorthRes	1.00	WOODLAND HTS LOT 50	52.64
024-032-039-000	NorthRes	1.00	WOODLAND HTS LOT 49	52.64
024-032-040-000	NorthRes	1.00	WOODLAND HTS LOT 48	52.64
024-032-041-000	NorthRes	1.00	PARCEL A PM 39-16 SEC 24/6/11	52.64
024-032-042-000	NorthRes	1.00	PARCEL B PM 39-16 SEC 24/6/11	52.64
024-033-001-000	NorthRes	1.00	WOODLAND HTS LOT 23	52.64
024-033-002-000	NorthRes	1.00	WOODLAND HTS LOT 24	52.64
024-033-003-000	NorthRes	1.00	WOODLAND HTS LOT 25	52.64
024-033-004-000	NorthRes	1.00	WOODLAND HTS LOT 26	52.64
024-033-005-000	NorthRes	1.00	WOODLAND HTS LOT 27	52.64
024-033-006-000	NorthRes	1.00	WOODLAND HTS LOT 28	52.64



**City of Livingston**  
**LMD Zones 7 through 12**  
**Commercial & Residential**  
**Fiscal Year 2020/21 Preliminary Assessment Roll**

ASSESSOR'S PARCEL NUMBER	ZONE	EDU	LEGAL DESCRIPTION	CHARGE (\$)
024-033-007-000	NorthRes	1.00	WOODLAND HTS LOT 29	52.64
024-033-008-000	NorthRes	1.00	WOODLAND HTS LOT 30	52.64
024-033-009-000	NorthRes	1.00	WOODLAND HTS LOT 31	52.64
024-033-010-000	NorthRes	1.00	WOODLAND HTS LOT 32	52.64
024-033-011-000	NorthRes	1.00	WOODLAND HTS LOT 33	52.64
024-033-012-000	NorthRes	1.00	WOODLAND HTS LOT 34	52.64
024-033-013-000	NorthRes	1.00	WOODLAND HTS LOT 35	52.64
024-041-001-000	NorthRes	0.08	LIVINGSTON LOTS 1-4 BLK 1	4.10
024-041-002-000	NorthRes	1.00	LIVINGSTON LOTS 5-7 BLK 1	52.64
024-041-003-000	NorthRes	1.00	LIVINGSTON LOTS 8-10 BLK 1	52.64
024-041-004-000	NorthRes	1.00	LIVINGSTON LOTS 11-14 BLK 1	52.64
024-041-005-000	NorthRes	1.00	LIVINGSTON LOTS 15&16 BLK 1	52.64
024-041-006-000	NorthRes	0.08	LIVINGSTON LOTS 17-20 BLK 1	4.10
024-042-001-000	NorthRes	0.06	LIVINGSTON LOTS 1-3 BLK 20	3.18
024-042-003-000	NorthRes	1.00	LIVINGSTON LOTS 8-10 BLK 20	52.64
024-042-004-000	NorthRes	1.00	LIVINGSTON LOTS 11-14 BLK 20	52.64
024-042-005-000	NorthRes	1.00	LIVINGSTON LOTS 15-17 BLK 20	52.64
024-042-006-000	NorthRes	0.06	LIVINGSTON LOTS 18-20 BLK 20	3.18
024-042-007-000	NorthRes	0.04	LIVINGSTON LOTS 4&5 BLK 20	2.10
024-042-008-000	NorthRes	1.00	LIVINGSTON LOTS 6&7 BLK 20	52.64
024-043-003-000	NorthRes	1.20	LIVINGSTON LOTS 8-10 BLK 21	63.16
024-043-004-000	NorthCom	2.82	LIVINGSTON LOTS 1-7 BLK 21	32.26
024-044-001-000	NorthRes	1.00	LIVINGSTON LOTS 1-4 BLK 2	52.64
024-044-002-000	NorthRes	1.00	LIVINGSTON LOTS 5&6 BLK 2	52.64
024-044-003-000	NorthRes	0.09	LIVINGSTON LOTS 7-10 BLK 2	4.72
024-044-005-000	NorthRes	0.78	LIVINGSTON LOTS 13&14 BLK 2	41.04
024-044-006-000	NorthCom	0.78	LIVINGSTON LOTS 15&16 BLK 2	8.92
024-044-007-000	NorthCom	1.62	LIVINGSTON LOTS 17-20 BLK 2	18.52
024-045-002-000	NorthCom	9.96	LIVINGSTON LOTS 1-20 BLK 19 ETC	113.94
024-046-001-000	NorthRes	1.00	LIVINGSTON POR LOTS 1-5 BLK 3	52.64
024-046-002-000	NorthRes	1.00	LIVINGSTON POR LOTS 1-5 BLK 3	52.64
024-046-003-000	NorthRes	1.00	LIVINGSTON LOTS 6-8 BLK 3	52.64
024-046-004-000	NorthRes	1.00	LIVINGSTON LOTS 9&10 BLK 3	52.64
024-046-005-000	NorthRes	0.04	LIVINGSTON LOTS 11&12 BLK 3	2.04
024-046-006-000	NorthRes	1.00	LIVINGSTON LOTS 13&14 BLK 3	52.64
024-046-007-000	NorthRes	1.00	LIVINGSTON LOTS 15&16 BLK 3	52.64
024-046-008-000	NorthCom	1.62	LIVINGSTON LOTS 17-20 BLK 3	18.52
024-051-003-000	NorthCom	0.08	LIVINGSTON LOTS 1-6 BLK 22 ETC	0.84
024-051-004-000	NorthCom	1.50	LIVINGSTON LOTS 7-10 BLK 22 ETC	17.16
024-052-001-000	NorthRes	1.00	LIVINGSTON LOTS 1&2 BLK 18	52.64
024-052-002-000	NorthRes	1.00	LIVINGSTON LOTS 3&4 BLK 18	52.64
024-052-003-000	NorthRes	0.04	LIVINGSTON LOTS 5&6 BLK 18	2.04
024-052-004-000	NorthRes	1.00	LIVINGSTON LOTS 7&8 BLK 18	52.64
024-052-005-000	NorthRes	1.00	LIVINGSTON LOTS 9&10 BLK 18	52.64
024-052-012-000	NorthCom	1.50	LIVINGSTON LOTS 11-20 BLK 18	17.16
024-053-001-000	NorthCom	4.02	LIVINGSTON LOTS 1-10 BLK 23	45.98
024-054-002-000	NorthRes	1.00	LIVINGSTON LOT 3 BLK 4	52.64
024-054-005-000	NorthRes	1.00	LIVINGSTON LOT 8 BLK 4	52.64
024-054-006-000	NorthRes	1.00	LIVINGSTON LOTS 9&10 BLK 4	52.64
024-054-007-000	NorthRes	2.00	LIVINGSTON LOTS 11-14 BLK 4	105.28
024-054-008-000	NorthRes	2.00	LIVINGSTON LOTS 15-17 BLK 4	105.28
024-054-009-000	NorthRes	1.00	LIVINGSTON LOTS 18-20 BLK 4	52.64
024-054-010-000	NorthRes	1.00	LIVINGSTON POR LOTS 1 & 2 BLK 4	52.64
024-054-011-000	NorthRes	1.00	LIVINGSTON POR LOTS 1 & 2 BLK 4	52.64
024-054-013-000	NorthRes	1.00	LIVINGSTON LOTS 6-7 BLK 4	52.64
024-054-014-000	NorthRes	1.00	LIVINGSTON LOTS 4 & 5 BLK 4	52.64
024-055-001-000	NorthRes	1.00	LIVINGSTON LOTS 1&2 BLK 17	52.64
024-055-002-000	NorthRes	1.00	LIVINGSTON LOTS 3-6 BLK 17	52.64
024-055-004-000	NorthRes	1.00	LIVINGSTON LOTS 11&12 BLK 17	52.64
024-055-005-000	NorthRes	1.00	LIVINGSTON LOTS 13-15 BLK 17	52.64
024-055-009-000	NorthRes	2.02	LIVINGSTON LOT 16-20 BLK 17	106.42
024-055-010-000	NorthRes	2.00	LOT 1 PM 91-33 IN BKL 17 OF LIVINGSTON	105.28
024-055-011-000	NorthRes	1.00	LOT 2 PM 91-33 IN BKL 17 OF LIVINGSTON	52.64
024-056-001-000	NorthRes	2.00	LIVINGSTON LOTS 1-5 BLK 24	105.28
024-056-002-000	NorthRes	1.00	LIVINGSTON LOTS 6&7 BLK 24	52.64
024-056-003-000	NorthRes	1.00	LIVINGSTON LOTS 8-10 BLK 24	52.64
024-056-004-000	NorthCom	1.72	LIVINGSTON POR LOTS 11-15 BLK 24	19.68
024-060-007-000	NorthRes	1.00	CROWELL ADD LOT 1 BLK 1	52.64
024-060-008-000	NorthRes	1.00	CROWELL ADD LOT 2 BLK 1	52.64

**City of Livingston**  
**LMD Zones 7 through 12**  
**Commercial & Residential**  
**Fiscal Year 2020/21 Preliminary Assessment Roll**

ASSESSOR'S PARCEL NUMBER	ZONE	EDU	LEGAL DESCRIPTION	CHARGE (\$)
024-060-009-000	NorthRes	1.00	CROWELL ADD LOT 3 BLK 1	52.64
024-060-010-000	NorthRes	1.00	CROWELL ADD LOT 4 BLK 1	52.64
024-060-011-000	NorthRes	1.00	CROWELL ADD LOT 5 BLK 1	52.64
024-060-012-000	NorthRes	1.00	CROWELL ADD LOT 6 BLK 1	52.64
024-060-013-000	NorthRes	1.00	CROWELL ADD LOT 7 BLK 1	52.64
024-060-014-000	NorthRes	1.00	CROWELL ADD LOT 8 BLK 1	52.64
024-060-015-000	NorthRes	1.00	CROWELL ADD LOT 9 BLK 1	52.64
024-060-016-000	NorthRes	1.00	CROWELL ADD LOT 10 BLK 1	52.64
024-060-017-000	NorthRes	1.00	CROWELL ADD LOT 11 BLK 1	52.64
024-060-018-000	NorthRes	1.00	CROWELL ADD LOT 12 BLK 1	52.64
024-060-019-000	NorthRes	1.00	CROWELL ADD LOT 13 BLK 1	52.64
024-060-020-000	NorthRes	1.00	CROWELL ADD LOT 14 BLK 1	52.64
024-060-021-000	NorthRes	1.00	CROWELL ADD LOT 15 BLK 1	52.64
024-060-022-000	NorthRes	1.00	CROWELL ADD LOT 16 BLK 1	52.64
024-060-024-000	NorthRes	1.00	PARCEL A PM 27-2 SEC 25/6/11	52.64
024-060-025-000	NorthRes	1.00	CROWELL ADD POR LOT 17 BLK 1	52.64
024-060-027-000	NorthRes	33.60	PARCEL 1 PM 41-7 SEC 25/6/11	1,768.70
024-060-028-000	NorthRes	1.00	PARCEL 6 PM 41-46 SEC 25/6/11	52.64
024-060-029-000	NorthRes	1.00	PARCEL 5 PM 41-46 SEC 25/6/11	52.64
024-060-030-000	NorthRes	1.00	PARCEL 4 PM 41-46 SEC 25/6/11	52.64
024-060-031-000	NorthRes	1.00	PARCEL 3 PM 41-46 SEC 25/6/11	52.64
024-060-032-000	NorthRes	1.00	PARCEL 2 PM 41-46 SEC 25/6/11	52.64
024-060-033-000	NorthRes	1.00	PARCEL 1 PM 41-46 SEC 25/6/11	52.64
024-072-005-000	DowntownCom	1.14	PAR 1 PM 24-16 SECS. 25 & 26 6/11	13.04
024-072-006-000	DowntownCom	4.44	PARCEL 2 PM 24-16 SEC 26/6/11	50.78
024-092-014-000	NorthRes	1.00	CROWELL ADD LOT 54 BLK 3	52.64
024-092-015-000	NorthRes	1.00	CROWELL ADD LOT 53 BLK 3	52.64
024-092-016-000	NorthRes	1.00	CROWELL ADD LOT 52 BLK 3	52.64
024-092-017-000	NorthRes	1.00	CROWELL ADD LOT 51 BLK 3	52.64
024-092-020-000	NorthRes	1.00	PARCEL F PM 27-2 SEC 25/6/11	52.64
024-092-021-000	NorthRes	1.00	PARCEL E PM 27-2 SEC 25/6/11	52.64
024-092-022-000	NorthRes	1.00	CROWELL ADD POR LOT 67 BLK 4 ETC	52.64
024-092-024-000	NorthRes	1.00	PARCEL A PM 40-22 SEC 25/6/11	52.64
024-092-025-000	NorthRes	1.00	PARCEL B PM 40-22 SEC 25/6/11	52.64
024-100-005-000	NorthRes	0.78	LIV COL #1 POR LOT 32	41.04
024-100-016-000	NorthRes	1.00	CARDELLA TR LOT 5	52.64
024-100-017-000	NorthRes	1.00	CARDELLA TR LOT 6	52.64
024-100-018-000	NorthRes	1.00	CARDELLA TR LOT 7	52.64
024-100-023-000	NorthRes	1.00	CARDELLA TR LOT 1	52.64
024-100-024-000	NorthRes	1.00	CARDELLA TR LOT 2	52.64
024-100-032-000	NorthRes	1.00	LIV COL #1 POR LOT 32	52.64
024-100-033-000	NorthRes	1.00	LIV COL #1 POR LOT 32	52.64
024-100-036-000	NorthRes	0.09	MENDOZA TR LOT 7	4.72
024-100-042-000	NorthRes	1.00	CARDELLA TR LOTS 3 & 4	52.64
024-100-043-000	NorthRes	1.00	PARCEL 1 PM 50-36 SEC 25/6/11	52.64
024-100-044-000	NorthRes	1.00	PARCEL 2 PM 50-36 SEC 25/6/11	52.64
024-100-045-000	NorthRes	1.00	BROWN EST LOT 1	52.64
024-100-046-000	NorthRes	1.00	BROWN EST LOT 2	52.64
024-100-047-000	NorthRes	1.00	BROWN EST LOT 3	52.64
024-100-048-000	NorthRes	1.00	BROWN EST LOT 4	52.64
024-100-049-000	NorthRes	1.00	BROWN EST LOT 5	52.64
024-100-050-000	NorthRes	1.00	BROWN EST LOT 6	52.64
024-100-051-000	NorthRes	1.00	BROWN EST LOT 7	52.64
024-100-052-000	NorthRes	1.00	BROWN EST LOT 8	52.64
024-100-053-000	NorthRes	1.00	BROWN EST LOT 10	52.64
024-100-054-000	NorthRes	1.00	BROWN EST LOT 9	52.64
024-100-055-000	NorthRes	1.00	PARCEL 1 PM 59-15 SEC 25/6/11	52.64
024-100-056-000	NorthRes	1.00	PARCEL 2 PM 59-15 SEC 25/6/11	52.64
024-100-057-000	NorthRes	1.00	PARCEL 3 PM 59-15 SEC 25/6/11	52.64
024-100-058-000	NorthRes	0.70	YAM COL #2 POR LOT 7	36.62
024-100-059-000	NorthRes	1.65	YAM COL #2 POR LOT 7	87.00
024-111-001-000	CentralRes	1.00	LIV LD COL ADD #1 POR BLK 3	52.64
024-111-002-000	CentralRes	1.00	LIV LD COL ADD #1 POR BLK 3	52.64
024-111-003-000	CentralRes	1.00	LIV LD COL ADD #1 POR BLK 3	52.64
024-111-004-000	CentralRes	1.00	LIV LD COL ADD #1 POR BLK 3	52.64
024-111-005-000	CentralRes	1.00	LIV LD COL ADD #1 POR BLK 3	52.64
024-111-007-000	CentralRes	1.00	LIV LD COL ADD #1 N 50 FT OF S 177 FT BLK 4	52.64
024-111-008-000	CentralRes	1.00	LIV LD COL ADD #1 POR BLK 4	52.64
024-111-010-000	CentralRes	1.00	LIV LD COL ADD #1 POR BLK 4	52.64

**City of Livingston**  
**LMD Zones 7 through 12**  
**Commercial & Residential**  
**Fiscal Year 2020/21 Preliminary Assessment Roll**

ASSESSOR'S PARCEL NUMBER	ZONE	EDU	LEGAL DESCRIPTION	CHARGE (\$)
024-111-011-000	CentralRes	1.00	LIV LD COL ADD #1 POR BLK 4	52.64
024-111-012-000	CentralRes	1.00	LIV LD COL ADD #1 POR BLK 4	52.64
024-111-013-000	CentralRes	107.00	PARCEL 2 PM 69-45 SEC 26/6/11	5,632.48
024-111-014-000	CentralRes	36.00	PARCEL 1 PM 69-45 SEC 26/6/11	1,895.04
024-112-002-000	CentralRes	1.00	LIV LD COL ADD #1 LOT 10 BLK 2	52.64
024-112-003-000	CentralRes	1.00	LIV LD COL ADD #1 LOT 9 BLK 2	52.64
024-112-004-000	CentralRes	1.00	LIV LD COL ADD #1 LOT 8 BLK 2	52.64
024-112-005-000	CentralRes	0.09	LIV LD COL ADD #1 LOTS 6&7 BLK 2	4.72
024-112-006-000	CentralRes	1.00	LIV LD COL ADD #1 LOT 3 BLK 2	52.64
024-112-007-000	CentralRes	2.00	LIV LD COL ADD #1 LOT 4 & 5 BLK 2	105.28
024-113-001-000	CentralRes	1.00	LIV LD COL ADD #1 LOT 5 BLK 5	52.64
024-113-002-000	CentralRes	1.00	LIV LD COL ADD #1 LOT 4 BLK 5	52.64
024-113-003-000	CentralRes	1.00	LIV LD COL ADD #1 LOT 3 BLK 5	52.64
024-113-004-000	CentralRes	1.00	LIV LD COL ADD#1 LOT 2 BLK 5	52.64
024-113-005-000	CentralRes	1.00	LIV LD COL ADD #1 LOT 1 BLK 5	52.64
024-113-006-000	CentralRes	1.80	LIV LD COL ADD #1 LOT 9&10 BLK 5	94.74
024-113-007-000	CentralRes	0.09	LIV LD COL ADD #1 LOT 8 BLK 5	4.72
024-113-008-000	CentralRes	1.00	LIV LD COL ADD #1 LOT 7 BLK 5	52.64
024-113-009-000	CentralRes	1.00	LIV LD COL ADD #1 LOT 6 BLK 5	52.64
024-114-003-000	DowntownCom	1.26	LIV LD COL ADD #1 LOT 4 ETC BLK 1	14.40
024-114-004-000	DowntownCom	0.36	LIV LD COL ADD #1 POR LOT 5 BLK 1	4.10
024-114-005-000	DowntownCom	0.48	LIV LD COL ADD #1 POR LOT 5 BLK 1	5.48
024-114-008-000	DowntownCom	0.96	LIV LD COL ADD #1 LOT 7 BLK 1	10.98
024-114-011-000	CentralRes	1.00	LIV LD COL ADD #1 LOT 10 BLK 1	52.64
024-114-012-000	CentralRes	0.08	LIV LD COL ADD #1 LOT 11&12 BLK 1	4.10
024-114-013-000	CentralRes	1.00	LIV LD COL ADD #1 LOT 13 BLK 1	52.64
024-114-015-000	DowntownCom	1.26	LIV LD COL ADD #1 LOT 2 ETC BLK 1	14.40
024-114-018-000	DowntownCom	1.74	LIV LD COL ADD #1 LOT 14&15 ETC BLK 1	19.90
024-114-019-000	DowntownCom	6.00	LIV LD COL ADD #1 LOT 6 BLK 1	68.64
024-122-001-000	CentralRes	1.00	WATSON ADD LOT 2	52.64
024-122-002-000	CentralRes	2.00	WATSON ADD LOT 1	105.28
024-122-003-000	CentralRes	1.00	WATSON ADD LOT 3	52.64
024-122-004-000	CentralRes	1.00	WATSON ADD LOT 4	52.64
024-122-005-000	CentralRes	1.00	WATSON ADD LOT 5	52.64
024-122-006-000	CentralRes	1.00	WATSON ADD LOT 6	52.64
024-122-007-000	CentralRes	1.00	WATSON ADD LOTS 7&8	52.64
024-122-008-000	CentralRes	1.00	WATSON ADD LOT 9	52.64
024-122-009-000	CentralRes	1.00	WATSON ADD LOT 10	52.64
024-122-010-000	CentralRes	1.00	WATSON ADD LOT 11	52.64
024-122-012-000	CentralRes	1.00	WATSON ADD LOT 16	52.64
024-122-013-000	CentralRes	1.00	WATSON ADD LOT 17	52.64
024-122-014-000	CentralRes	1.00	WATSON ADD LOT 18	52.64
024-122-016-000	CentralRes	1.00	WATSON ADD LOT 21	52.64
024-122-019-000	CentralRes	1.00	WATSON ADD LOT 23	52.64
024-122-022-000	CentralRes	1.00	WATSON ADD LOT 19	52.64
024-122-023-000	CentralRes	1.00	WATSON ADD LOT 20	52.64
024-122-024-000	CentralRes	1.00	PARCEL 1 PM 46-14 SEC 26/6/11	52.64
024-122-025-000	CentralRes	1.00	PARCEL 2 PM 46-14 SEC 26/6/11	52.64
024-122-026-000	CentralRes	2.00	WATSON ADD LOT 22 & POR 24	105.28
024-123-001-000	CentralRes	1.00	LIV LD COL ADD #1 LOT 5 BLK 7	52.64
024-123-002-000	CentralRes	1.00	LIV LD COL ADD #1 LOT 4 BLK 7	52.64
024-123-003-000	CentralRes	0.05	LIV LD COL ADD#1 LOT 3 ETC BLK 7	2.84
024-123-004-000	CentralRes	2.00	LIV LD COL ADD #1 LOT 1 ETC BLK 7	105.28
024-123-007-000	CentralRes	1.00	LIV LD COL ADD #1 LOT 6 BLK 7	52.64
024-123-008-000	CentralRes	1.00	LIV LD COL ADD #1 LOT 9 BLK 7	52.64
024-123-009-000	CentralRes	1.00	LIV LD COL ADD #1 LOT 10 BLK 7	52.64
024-123-010-000	CentralRes	1.00	LIV LD COL ADD #1 LOT 7 BLK 7	52.64
024-123-011-000	CentralRes	1.00	LIV LD COL ADD #1 LOT 8 BLK 7	52.64
024-124-001-000	CentralRes	1.00	LIV LD COL ADD #1 LOT 5 BLK 8	52.64
024-124-002-000	CentralRes	1.00	LIV LD COL ADD #1 LOT 4 BLK 8	52.64
024-124-003-000	CentralRes	1.00	LIV LD COL ADD #1 LOT 3 BLK 8	52.64
024-124-004-000	CentralRes	1.00	LIV LD COL ADD #1 LOT 2 BLK 8	52.64
024-124-005-000	CentralRes	1.00	LIV LD COL ADD #1 LOT 1 BLK 8	52.64
024-124-006-000	CentralRes	1.00	LIV LD COL ADD #1 LOT 10 BLK 8	52.64
024-124-010-000	CentralRes	1.00	LIV LD COL ADD #1 POR LOT 6 BLK 8	52.64
024-124-011-000	CentralRes	1.00	LIV LD COL ADD #1 POR BLK 8	52.64
024-124-012-000	CentralRes	1.00	LIV LD COL ADD #1 LOT 8 BLK 8	52.64
024-124-013-000	CentralRes	1.00	LIV LD COL ADD #1 LOT 9 BLK 8	52.64
024-131-009-000	DowntownCom	8.40	LIV LD COL ADD #1 LOTS 1-10 BLK 6	96.08

**City of Livingston**  
**LMD Zones 7 through 12**  
**Commercial & Residential**  
**Fiscal Year 2020/21 Preliminary Assessment Roll**

ASSESSOR'S PARCEL NUMBER	ZONE	EDU	LEGAL DESCRIPTION	CHARGE (\$)
024-132-011-000	DowntownCom	1.50	PARCEL 2 PM 79-28 255/56/11	17.16
024-132-012-000	DowntownCom	9.00	PARCEL 1 PM 79-28	102.96
024-132-014-000	DowntownCom	1.50	PARCEL 3 PM 79-28 SEC 25/6/11	17.16
024-134-003-000	DowntownCom	2.00	LIV RLTY CO ADD LOT 19 BLK 2 ETC	22.88
024-134-004-000	DowntownCom	0.96	LIV RLTY CO ADD LOT 16 BLK 2 ETC	10.98
024-134-005-000	DowntownCom	0.78	LIV RLTY CO ADD LOT 13-15 BLK 2	8.92
024-134-006-000	DowntownCom	0.42	LIV RLTY CO ADD LOT 12 BLK 2	4.80
024-134-007-000	DowntownCom	0.42	LIV RLTY CO ADD LOT 11 BLK 2	4.80
024-134-010-000	DowntownCom	0.42	LIV RLTY CO ADD LOT 7 BLK 2	4.80
024-134-011-000	DowntownCom	0.42	LIV RLTY CO ADD LOT 6 BLK 2	4.80
024-134-012-000	DowntownCom	2.04	LIV RLTY CO ADD LOT 1-5 BLK 2	23.32
024-134-013-000	DowntownCom	0.08	LIV RLTY CO ADD LOT 8 BLK 2	0.84
024-134-015-000	DowntownCom	6.00	LIV RLTY CO ADD LOTS 9 & 10 BLK 2	68.64
024-135-006-000	CentralRes	1.00	LIV RLTY CO ADD LOT 15 BLK 9	52.64
024-135-007-000	CentralRes	1.00	LIV RLTY CO ADD LOT 14 BLK 9	52.64
024-135-008-000	CentralRes	1.00	LIV RLTY CO ADD LOT 13 BLK 9	52.64
024-135-009-000	CentralRes	1.00	LIV RLTY CO ADD LOT 12 BLK 9	52.64
024-135-010-000	CentralRes	1.00	LIV RLTY CO ADD LOT 11 BLK 9	52.64
024-136-001-000	DowntownCom	0.36	LIV RLTY CO ADD LOT 5 BLK 11	4.10
024-136-002-000	CentralRes	1.00	LIV RLTY CO ADD POR LOT 4 BLK 11	52.64
024-136-005-000	CentralRes	1.00	LIV RLTY CO ADD LOT 9 BLK 11	52.64
024-136-006-000	CentralRes	1.00	LIV RLTY CO ADD LOT 8 BLK 11	52.64
024-136-007-000	CentralRes	1.00	LIV RLTY CO ADD LOT 7 BLK 11	52.64
024-136-008-000	CentralRes	1.00	LIV RLTY CO ADD LOT 6 BLK 11	52.64
024-141-003-000	DowntownCom	1.56	LIV LD COL ADD #1 LOT 4&5 BLK 9	17.84
024-141-005-000	CentralRes	0.08	LIV LD COL ADD #1 LOT 8&9 BLK 9	4.10
024-141-006-000	CentralRes	1.00	LIV LD COL ADD#1 LOT 10 BLK 9	52.64
024-142-001-000	DowntownCom	0.78	LIV LD COL ADD #1 LOT 1 BLK 10	8.92
024-142-002-000	CentralRes	1.00	LIV LD COL ADD #1 LOT 2 BLK 10	52.64
024-142-003-000	CentralRes	1.00	LIV LD COL ADD #1 LOT 3 BLK 10	52.64
024-142-004-000	CentralRes	0.79	LIV LD COL ADD #1 LOT 4 BLK 10	41.68
024-142-005-000	DowntownCom	0.79	LIV LD COL ADD #1 LOT 5 BLK 10	9.06
024-142-006-000	CentralRes	2.00	LIV LD COL ADD #1 LOT 6 BLK 10	105.28
024-142-007-000	CentralRes	1.00	LIV LD COL ADD #1 LOT 7 BLK 10	52.64
024-142-008-000	CentralRes	1.00	LIV LD COL ADD #1 LOT 8 BLK 10	52.64
024-142-009-000	CentralRes	1.00	LIV LD COL ADD #1 LOT 9 BLK 10	52.64
024-142-010-000	CentralRes	1.00	LIV LD COL ADD #1 LOT 10 BLK 10	52.64
024-144-001-000	DowntownCom	1.20	LIV RLTY CO ADD LOT 3-5 BLK 4	13.72
024-144-002-000	DowntownCom	0.78	LIV RLTY CO ADD LOT 1&2 BLK 4	8.92
024-144-003-000	CentralRes	1.00	LIV RLTY CO ADD LOT 19&20 BLK 4	52.64
024-144-004-000	CentralRes	1.00	LIV RLTY CO ADD LOT 17&18 BLK 4	52.64
024-144-005-000	CentralRes	1.00	LIV RLTY CO ADD LOT 16 BLK 4	52.64
024-144-008-000	DowntownCom	1.32	LIV RLTY CO ADD LOT 13-15 BLK 4	15.10
024-144-009-000	DowntownCom	1.32	LIV RLTY CO ADD LOT 6-8 BLK 4	15.10
024-144-010-000	DowntownCom	1.32	LIV RLTY CO ADD LOT 9-12 BLK 4	15.10
024-145-002-000	CentralRes	1.00	LIV RLTY CO ADD LOT 3 BLK 8	52.64
024-145-003-000	CentralRes	1.00	LIV RLTY CO ADD LOT 1&2 BLK 8	52.64
024-145-004-000	CentralRes	1.00	LIV RLTY CO ADD LOT 10 BLK 8	52.64
024-145-005-000	CentralRes	1.00	LIV RLTY CO ADD LOT 9 BLK 8	52.64
024-145-006-000	CentralRes	1.00	LIV RLTY CO ADD LOT 8 BLK 8	52.64
024-145-007-000	CentralRes	1.00	LIV RLTY CO ADD LOT 7 POR 6 BLK 8	52.64
024-145-008-000	CentralRes	1.00	LIV RLTY CO ADD W 45'OF LOT 6 BLK 8	52.64
024-146-002-000	CentralRes	1.00	LIV RLTY CO ADD POR LOT 2&3 BLK 7	52.64
024-146-003-000	CentralRes	2.00	LIV RLTY CO ADD LOT 1 POR 2 BLK 7	105.28
024-146-006-000	CentralRes	1.00	LIV RLTY CO ADD POR LOT 8&9 BLK 7	52.64
024-146-007-000	CentralRes	1.00	LIV RLTY CO ADD LOT 7 POR 8 BLK 7	52.64
024-146-009-000	CentralRes	2.00	LIV RLTY CO ADD LOT 10 & E 15'OF 9 BLK 7	105.28
024-147-001-000	CentralRes	3.00	LIV RLTY CO ADD LOT 5 BLK 12	157.92
024-147-002-000	CentralRes	1.00	LIV RLTY CO ADD LOT 4 BLK 12	52.64
024-147-003-000	CentralRes	1.00	LIV RLTY CO ADD POR LOT 3 BLK 12	52.64
024-147-004-000	CentralRes	1.00	LIV RLTY CO ADD POR BLK 12	52.64
024-147-006-000	DowntownCom	1.44	LIV RLTY CO ADD POR BLK 12	16.46
024-148-001-000	CentralRes	1.00	LIV RLTY CO ADD LOT 5 BLK 13	52.64
024-148-002-000	CentralRes	1.00	LIV RLTY CO ADD LOT 4 BLK 13	52.64
024-148-003-000	CentralRes	1.00	LIV RLTY CO ADD LOT 3 BLK 13	52.64
024-148-004-000	CentralRes	1.00	LIV RLTY CO ADD LOT 2 BLK 13	52.64
024-148-005-000	CentralRes	1.00	LIV RLTY CO ADD LOT 1 BLK 13	52.64
024-148-006-000	CentralRes	1.00	LIV RLTY CO ADD LOT 10 BLK 13	52.64
024-148-007-000	CentralRes	1.00	LIV RLTY CO ADD LOT 9 BLK 13	52.64

**City of Livingston**  
**LMD Zones 7 through 12**  
**Commercial & Residential**  
**Fiscal Year 2020/21 Preliminary Assessment Roll**

ASSESSOR'S PARCEL NUMBER	ZONE	EDU	LEGAL DESCRIPTION	CHARGE (\$)
024-148-008-000	CentralRes	1.00	LIV RLTY CO ADD LOT 8 BLK 13	52.64
024-148-009-000	CentralRes	1.00	LIV RLTY CO ADD LOT 7 BLK 13	52.64
024-148-010-000	CentralRes	1.00	LIV RLTY CO ADD LOT 6 BLK 13	52.64
024-151-005-000	DowntownCom	3.90	PARCEL 2 PM 54-26 SEC 25/6/11	44.60
024-151-006-000	DowntownCom	1.86	PARCEL 3 PM 54-26 SEC 25/6/11	21.26
024-151-007-000	DowntownCom	0.66	PARCEL 4 PM 54-26 SEC 25/6/11	7.54
024-153-002-000	CentralRes	0.30	LIV RLTY CO ADD LOT 5 BLK 17 LESS S 4 FT	15.78
024-153-003-000	DowntownCom	0.08	LIV RLTY CO ADD POR BLK 17	0.88
024-153-004-000	CentralRes	1.00	LIV RLTY CO ADD POR BLK 17	52.64
024-153-009-000	CentralRes	0.82	LIV RLTY CO ADD POR BLK 17 ETC	43.26
024-153-011-000	DowntownCom	1.56	LIV RLTY CO ADD POR BLK 17	17.84
024-154-005-000	DowntownCom	6.00	LIV RLTY CO SUB POR LOT 1&2	68.64
024-162-003-000	CentralRes	1.00	WILCOCK ADD LOT 2	52.64
024-162-004-000	CentralRes	1.00	WILCOCK ADD LOT 3	52.64
024-162-005-000	CentralRes	1.00	WILCOCK ADD LOT 4	52.64
024-162-006-000	CentralRes	3.00	WILCOCK ADD LOTS 5&6	157.92
024-162-007-000	CentralRes	1.00	WILCOCK ADD LOT 7	52.64
024-162-008-000	CentralRes	3.00	WILCOCK ADD LOT 8&9	157.92
024-162-009-000	CentralRes	1.00	WILCOCK ADD LOT 10&11	52.64
024-162-010-000	CentralRes	1.00	LIV LD COL SUB #2 POR LOT 24	52.64
024-162-011-000	CentralRes	0.09	LIV LD COL SUB #2 POR LOT 24	4.72
024-162-012-000	CentralRes	1.00	WILCOCK ADD LOT 14-16	52.64
024-162-015-000	CentralRes	2.00	LIV LD COL SUB #2 POR LOT 24	105.28
024-162-016-000	CentralRes	2.00	WATSON ADD LOT 13	105.28
024-162-017-000	CentralRes	3.00	WATSON ADD LOT 12 ETC	157.92
024-162-018-000	CentralRes	1.00	WILCOCK ADD LOT 22	52.64
024-162-019-000	CentralRes	1.00	WILCOCK ADD LOT 21	52.64
024-162-020-000	CentralRes	2.00	WILCOCK ADD LOT 20	105.28
024-162-021-000	CentralRes	1.00	WILCOCK ADD LOT 19	52.64
024-162-022-000	CentralRes	2.00	WILCOCK ADD LOT 18	105.28
024-162-023-000	CentralRes	1.00	WILCOCK ADD LOT 17	52.64
024-163-001-000	CentralRes	1.00	LIV LD COL ADD #1 LOT 5 BLK 11	52.64
024-163-002-000	CentralRes	1.00	LIV LD COL ADD #1 LOT 4 BLK 11	52.64
024-163-003-000	CentralRes	1.00	LIV LD COL ADD #1 LOT 3 BLK 11	52.64
024-163-004-000	CentralRes	1.00	LIV LD COL ADD #1 POR BLK 11	52.64
024-163-005-000	CentralRes	1.00	LIV LD COL ADD #1 POR BLK 11	52.64
024-163-006-000	CentralRes	1.00	LIV LD COL ADD #1 LOT 10 BLK 11	52.64
024-163-007-000	CentralRes	1.00	LIV LD COL ADD #1 LOT 9 BLK 11	52.64
024-163-008-000	CentralRes	1.00	LIV LD COL ADD #1 LOT 8 BLK 11	52.64
024-163-009-000	CentralRes	1.00	LIV LD COL ADD #1 LOT 7 BLK 11	52.64
024-163-010-000	CentralRes	1.00	LIV LD COL ADD #1 LOT 6 BLK 11	52.64
024-171-001-000	CentralRes	1.00	LIV LD COL ADD #1 POR BLK 12	52.64
024-171-002-000	CentralRes	1.00	LIV LD COL ADD #1 E1/2 LOT 5 BLK 12	52.64
024-171-003-000	CentralRes	1.00	LIV LD COL ADD #1 POR BLK 12	52.64
024-171-006-000	CentralRes	1.00	LIV LD COL ADD #1 POR BLK 12	52.64
024-171-007-000	CentralRes	1.00	LIV LD COL ADD #1 POR BLK 12	52.64
024-171-008-000	CentralRes	1.00	LIV LD COL ADD #1 POR BLK 12	52.64
024-171-009-000	CentralRes	1.00	LIV LD COL ADD #1 POR BLK 12	52.64
024-171-010-000	CentralRes	1.00	LIV LD COL ADD #1 POR BLK 12	52.64
024-171-011-000	CentralRes	0.05	LIV LD COL ADD #1 POR BLK 12	2.84
024-171-012-000	CentralRes	1.00	LIV LD COL ADD #1 POR BLK 12	52.64
024-171-015-000	CentralRes	1.00	LIV LD COL ADD #2 POR BLK 12	52.64
024-171-016-000	CentralRes	0.09	LIV LD COL ADD #1 POR BLK 12	4.56
024-171-017-000	CentralRes	1.00	LIV LD COL ADD #1 E 1/2 LOT 8 BLK 12	52.64
024-171-018-000	CentralRes	1.00	LIV LD COL ADD #1 POR BLK 12	52.64
024-171-019-000	CentralRes	1.00	LIV LD COL ADD #1 POR BLK 12	52.64
024-171-020-000	CentralRes	2.00	LIV LD COL ADD#1 POR BLK 12	105.28
024-171-021-000	CentralRes	1.00	LIV LD COL ADD #1 S1/2 LOT 6 BLK 12	52.64
024-171-022-000	CentralRes	1.00	LIV LD COL ADD #1 N1/2 LOT 6 BLK 12	52.64
024-171-023-000	CentralRes	1.25	LIV LD COL ADD #1 POR BLK 12	65.68
024-171-024-000	CentralRes	2.00	LIV LD COL ADD #1 POR BLK 12	105.28
024-172-001-000	CentralRes	1.00	LIV RLTY CO ADD LOTS 19&20 BLK 5	52.64
024-172-002-000	CentralRes	1.00	LIV RLTY CO ADD LOT 18 BLK 5	52.64
024-172-003-000	CentralRes	1.00	LIV RLTY CO ADD LOT 17 BLK 5	52.64
024-172-004-000	CentralRes	1.00	LIV RLTY CO ADD LOT 16 BLK 5	52.64
024-172-005-000	CentralRes	1.00	LIV RLTY CO ADD LOT 15 BLK 5	52.64
024-172-006-000	CentralRes	1.00	LIV RLTY CO ADD LOT 14 BLK 5	52.64
024-172-007-000	CentralRes	1.00	LIV RLTY CO ADD LOTS 11-13 BLK 5	52.64
024-172-008-000	CentralRes	1.00	LIV RLTY CO ADD LOTS 9&10 BLK 5	52.64

**City of Livingston**  
**LMD Zones 7 through 12**  
**Commercial & Residential**  
**Fiscal Year 2020/21 Preliminary Assessment Roll**

ASSESSOR'S PARCEL NUMBER	ZONE	EDU	LEGAL DESCRIPTION	CHARGE (\$)
024-172-009-000	CentralRes	1.00	LIV RLTY CO ADD LOTS 6-8 BLK 5	52.64
024-172-012-000	CentralRes	1.00	LIV RLTY CO ADD LOTS 1&2 BLK 5	52.64
024-172-013-000	CentralRes	1.00	LIV RLTY CO ADD LOT 3-5 BLK 5	52.64
024-173-002-000	CentralRes	1.00	LIV RLTY COL ADD LOT 12 BLK 6	52.64
024-173-003-000	CentralRes	1.00	LIV RLTY CO ADD LOT 11 BLK 6	52.64
024-173-004-000	CentralRes	1.00	LIV RLTY CO ADD LOT 10 BLK 6	52.64
024-173-008-000	CentralRes	1.00	LIV RLTY CO ADD LOT 4 BLK 6	52.64
024-173-009-000	CentralRes	1.00	LIV RLTY CO ADD LOT 3 BLK 6	52.64
024-173-010-000	CentralRes	1.00	LIV RLTY CO ADD LOTS 1&2 BLK 6	52.64
024-173-011-000	CentralRes	1.00	PARCEL 2 PM 9-46 SEC 25/6/11	52.64
024-173-012-000	CentralRes	1.00	PARCEL 1 PM 9-46 SEC 25/6/11	52.64
024-173-013-000	CentralRes	1.00	LIV RLTY CO ADD W 52' LOTS 8&9 BLK 6	52.64
024-173-014-000	CentralRes	1.00	LIV RLTY CO ADD E 65' LOTS 8&9 BLK 6	52.64
024-173-015-000	CentralRes	1.00	LIV RLTY CO ADD LOT14 BLK 6	52.64
024-173-016-000	CentralRes	2.00	LIV RLTY CO ADD LOT13 BLK 6	105.28
024-181-001-000	CentralRes	1.00	LIV RLTY CO ADD LOT 14 BLK 14	52.64
024-181-002-000	CentralRes	1.00	LIV RLTY CO ADD LOT 13 BLK 14	52.64
024-181-003-000	CentralRes	1.00	LIV RLTY CO ADD LOT 12 BLK 14	52.64
024-181-005-000	CentralRes	1.00	LIV RLTY CO ADD LOTS 8&9 BLK 14	52.64
024-181-006-000	CentralRes	1.00	LIV RLTY CO ADD LOT 7 ETC BLK 14	52.64
024-181-007-000	CentralRes	1.00	LIV RLTY CO ADD N 42FT LOT 6 BLK 14	52.64
024-181-008-000	CentralRes	1.00	LIV RLTY CO ADD LOT 5 BLK 14	52.64
024-181-009-000	CentralRes	1.00	LIV RLTY CO ADD LOT 4 BLK 14	52.64
024-181-010-000	CentralRes	1.00	LIV RLTY CO ADD LOT 3 BLK 14	52.64
024-181-011-000	CentralRes	1.00	LIV RLTY CO ADD LOT 2 BLK 14	52.64
024-181-012-000	CentralRes	1.00	LIV RLTY CO ADD LOT 1 BLK 14	52.64
024-181-013-000	CentralRes	2.00	LIV RLTY CO ADD LOT 11 BLK 14	105.28
024-181-014-000	CentralRes	1.00	LIV RLTY CO ADD LOT 10 BLK 14	52.64
024-182-001-000	CentralRes	1.00	LIV RLTY CO ADD LOT 6 BLK 16	52.64
024-182-004-000	CentralRes	1.00	LIV RLTY CO ADD LOT 12 BLK 16	52.64
024-182-005-000	CentralRes	1.00	LIV RLTY CO ADD LOT 11 BLK 16	52.64
024-182-008-000	CentralRes	1.00	LIV RLTY CO ADD LOT 9 BLK 16	52.64
024-182-009-000	CentralRes	1.00	LIV RLTY CO ADD LOT 8 BLK 16	52.64
024-182-010-000	CentralRes	1.00	LIV RLTY CO ADD LOT 7 BLK 16	52.64
024-182-012-000	CentralRes	1.00	LIV RLTY CO ADD LOT 1 BLK 16	52.64
024-182-013-000	CentralRes	1.00	LIV RLTY CO ADD LOT 10 BLK 16	52.64
024-182-014-000	CentralRes	1.00	LIV RLTY CO ADD LOT 3 BLK 16	52.64
024-182-015-000	CentralRes	1.00	LIV RLTY CO ADD LOT 2 BLK 16	52.64
024-182-016-000	CentralRes	0.04	LIV RLTY CO ADD LOT 5 BLK 16	2.04
024-182-017-000	CentralRes	1.00	LIV RLTY CO ADD LOT 4 BLK 16	52.64
024-183-004-000	CentralRes	2.00	LIV RLTY CO ADD LOT 11 BLK 15	105.28
024-183-005-000	CentralRes	2.00	LIV RLTY CO ADD LOT 10 BLK 15	105.28
024-183-006-000	CentralRes	1.00	LIV RLTY CO ADD LOTS 8&9 BLK 15	52.64
024-183-007-000	CentralRes	1.00	LIV RLTY CO ADD LOTS 6&7 BLK 15	52.64
024-183-008-000	CentralRes	1.00	LIV RLTY CO ADD LOT 5 BLK 15	52.64
024-183-009-000	CentralRes	1.00	LIV RLTY CO ADD LOT 4 BLK 15	52.64
024-183-010-000	CentralRes	1.00	LIV RLTY CO ADD LOT 3 BLK 15	52.64
024-183-011-000	CentralRes	1.00	LIV RLTY CO ADD LOT 2 BLK 15	52.64
024-183-012-000	CentralRes	1.00	LIV RLTY CO ADD LOT 1 BLK 15	52.64
024-183-013-000	CentralRes	2.00	LIV RLTY CO ADD LOT 12 ETC BLK 15	105.28
024-183-014-000	CentralRes	1.00	LIV RLTY CO ADD LOT 14 ETC BLK 15	52.64
024-184-001-000	CentralRes	0.09	LIV RLTY CO SUB POR LOT 3	4.72
024-184-002-000	CentralRes	1.00	LIV RLTY CO SUB POR LOT 3	52.64
024-184-007-000	CentralRes	1.00	LIV RLTY CO SUB POR LOT 4	52.64
024-184-008-000	CentralRes	1.00	LIV RLTY CO SUB POR LOT 4	52.64
024-184-009-000	CentralRes	1.00	LIV RLTY CO SUB POR LOT 4	52.64
024-184-014-000	CentralRes	1.00	LIV RLTY CO SUB POR LOT 21	52.64
024-184-016-000	CentralRes	4.00	LIV RLTY CO SUB POR LOT 21	210.56
024-184-017-000	CentralRes	1.00	LIV RLTY CO SUB POR LOT 11	52.64
024-184-018-000	CentralRes	12.00	LIV RLTY CO SUB N 85' LOT 11	631.68
024-184-020-000	CentralRes	23.00	LIV RLTY CO SUB POR LOT 10	1,210.72
024-184-021-000	CentralRes	4.00	LIV RLTY CO SUB POR LOT 3	210.56
024-184-024-000	SouthCom	2.94	LIV RLTY CO SUB POR LOT 20	33.62
024-184-025-000	CentralRes	11.00	PARCEL 2 PM 21-28 SEC 25/6/11	579.04
024-184-026-000	CentralRes	0.09	PARCEL B PM 38-38 SEC 25/6/11	4.72
024-184-027-000	CentralRes	1.00	PARCEL A PM 38-38 SEC 25/6/11	52.64
024-184-028-000	CentralRes	1.00	PARCEL B PM 39-42 SEC 25/6/11	52.64
024-184-029-000	CentralRes	1.00	PARCEL A PM 39-42 SEC 25/6/11	52.64
024-184-030-000	CentralRes	7.00	PARCEL 1 PM 46-30 SEC 25/6/11	368.48

**City of Livingston**  
**LMD Zones 7 through 12**  
**Commercial & Residential**  
**Fiscal Year 2020/21 Preliminary Assessment Roll**

ASSESSOR'S PARCEL NUMBER	ZONE	EDU	LEGAL DESCRIPTION	CHARGE (\$)
024-184-031-000	CentralRes	0.09	PARCEL 2 PM 46-30 SEC 25/6/11	4.72
024-184-032-000	CentralRes	23.00	PARCEL 1 PM 53-21 SEC 25/6/11	1,210.72
024-184-034-000	CentralRes	1.00	LIV RLTY CO SUB N 120' OF W 50.01' LOT 4	52.64
024-184-035-000	CentralRes	0.09	LIV RLTY CO SUB POR LOT 4	4.72
024-184-036-000	CentralRes	1.00	LIV RLTY CO SUB POR LOT 10	52.64
024-184-037-000	CentralRes	6.00	LIV RLTY CO SUB LOT 9 & N 25' LOT 12	315.84
024-191-001-000	CentralRes	1.00	LIV RLTY CO SUB POR LOT 5	52.64
024-191-005-000	CentralRes	0.09	LIV RLTY CO SUB POR LOT 6	4.72
024-191-006-000	CentralRes	0.09	LIV RLTY CO SUB POR LOT 6	4.72
024-191-010-000	CentralRes	0.09	LIV RLTY CO SUB N50' S100' E180' LOT 14	4.72
024-191-011-000	CentralRes	0.09	LIV RLTY CO SUB POR LOT 14	4.72
024-191-015-000	CentralRes	1.00	LIV RLTY CO SUB POR LOT 19	52.64
024-191-017-000	CentralRes	1.00	LIV RLTY CO SUB POR LOT 19	52.64
024-191-021-000	CentralRes	1.00	LIV RLTY CO SUB POR LOT 8	52.64
024-191-026-000	CentralRes	1.00	PARCEL 1 PM 8-42 SEC 25/6/11	52.64
024-191-028-000	CentralRes	1.00	PARCEL 1 PM 21-7 SEC 25/6/11	52.64
024-191-029-000	CentralRes	1.00	LIV RLTY CO SUB POR LOT 19	52.64
024-191-030-000	CentralRes	7.00	LIV RLTY CO SUB POR LOT 19	368.48
024-191-032-000	CentralRes	1.00	PARCEL 1 PM 40-21 SEC 25/6/11	52.64
024-191-035-000	CentralRes	1.00	LIV RLTY CO SUB POR LOT 18	52.64
024-191-036-000	CentralRes	0.30	PARCEL 1 PM 43-14 SEC 25/6/11	15.78
024-191-037-000	CentralRes	1.00	PARCEL 2 PM 43-14 SEC 25/6/11	52.64
024-191-038-000	CentralRes	17.00	PARCELS 2&3 PM 40-21 SEC 25/6/11	894.88
024-191-039-000	CentralRes	0.09	LIV RLTY CO SUB POR LOTS 5 & 6	4.72
024-191-040-000	CentralRes	1.00	LIV RLTY CO SUB POR LOT 6	52.64
024-241-002-000	SouthRes	1.00	LIV RLTY CO SUB POR LOT 92	52.64
024-241-003-000	SouthRes	1.00	JOSEPH TR LOT 29	52.64
024-241-004-000	SouthRes	1.00	JOSEPH TR LOT 30	52.64
024-241-008-000	SouthRes	1.00	JOSEPH TR LOT 31	52.64
024-241-009-000	SouthRes	1.00	JOSEPH TR LOT 32	52.64
024-241-010-000	SouthRes	1.00	JOSEPH TR LOT 33	52.64
024-241-011-000	SouthRes	1.00	JOSEPH TR LOT 42	52.64
024-241-012-000	SouthRes	1.00	JOSEPH TR LOT 43	52.64
024-241-013-000	SouthRes	1.00	JOSEPH TR LOT 44	52.64
024-241-014-000	SouthRes	1.00	JOSEPH TR LOT 45	52.64
024-241-015-000	SouthRes	1.00	JOSEPH TR LOT 46	52.64
024-241-019-000	SouthRes	1.00	LIV RLTY CO SUB POR LOT 92	52.64
024-241-020-000	SouthRes	1.00	LIV RLTY CO SUB POR LOT 92	52.64
024-241-021-000	SouthRes	1.00	LIV RLTY CO SUB POR LOT 92	52.64
024-241-022-000	SouthRes	1.00	LIV RLTY CO SUB POR LOT 92	52.64
024-241-023-000	SouthRes	1.00	PARCEL 2 PM 4-3 SEC 25/6/11	52.64
024-241-024-000	SouthRes	1.00	PARCEL 3 PM 4-3 SEC 25/6/11	52.64
024-241-025-000	SouthRes	1.00	LIV RLTY CO SUB POR LOT 92	52.64
024-242-003-000	SouthRes	1.00	JOSEPH TR LOT 23	52.64
024-242-004-000	SouthRes	1.00	JOSEPH TR LOT 24	52.64
024-242-010-000	SouthRes	1.00	JOSEPH TR LOT 6	52.64
024-242-011-000	SouthRes	1.00	JOSEPH TR LOT 7	52.64
024-242-012-000	SouthRes	1.00	JOSEPH TR LOT 8	52.64
024-242-013-000	SouthRes	1.00	JOSEPH TR LOT 9	52.64
024-242-014-000	SouthRes	1.00	JOSEPH TR LOT 10	52.64
024-242-015-000	SouthRes	1.00	JOSEPH TR LOT 19	52.64
024-242-016-000	SouthRes	1.00	JOSEPH TR LOT 20	52.64
024-242-017-000	SouthRes	1.00	JOSEPH TR LOT 21	52.64
024-242-018-000	SouthRes	1.00	JOSEPH TR LOT 22	52.64
024-242-019-000	SouthRes	1.00	JOSEPH TR LOT 25	52.64
024-242-020-000	SouthRes	1.00	JOSEPH TR LOT 26	52.64
024-242-021-000	SouthRes	1.00	JOSEPH TR LOT 27	52.64
024-242-022-000	SouthRes	1.00	JOSEPH TR LOT 28	52.64
024-242-023-000	SouthRes	1.00	JOSEPH TR LOT 5 POR 4	52.64
024-242-025-000	SouthRes	1.00	JOSEPH TR LOT 3 & POR LOT 4	52.64
024-242-026-000	SouthRes	1.00	JOSEPH TR W 52' LOTS 1 & 2	52.64
024-242-027-000	SouthRes	1.00	JOSEPH TR POR LOT 1 & 2	52.64
024-243-001-000	SouthRes	1.00	TAMIMI TR #1 LOT 1	52.64
024-243-002-000	SouthRes	1.00	TAMIMI TR #1 LOT 2	52.64
024-243-003-000	SouthRes	1.00	TAMIMI TR #1 LOT 3	52.64
024-243-004-000	SouthRes	1.00	TAMIMI TR #1 LOT 4	52.64
024-243-005-000	SouthRes	1.00	TAMIMI TR #1 LOT 5	52.64
024-243-006-000	SouthRes	1.00	TAMIMI TR #1 LOT 6	52.64
024-243-007-000	SouthRes	1.00	TAMIMI TR #1 LOT 7	52.64

**City of Livingston**  
**LMD Zones 7 through 12**  
**Commercial & Residential**  
**Fiscal Year 2020/21 Preliminary Assessment Roll**

ASSESSOR'S PARCEL NUMBER	ZONE	EDU	LEGAL DESCRIPTION	CHARGE (\$)
024-243-008-000	SouthRes	1.00	TAMIMI TR #1 LOT 8	52.64
024-243-009-000	SouthRes	1.00	TAMIMI TR #1 LOT 9	52.64
024-243-010-000	SouthRes	1.00	TAMIMI TR #1 LOT 10	52.64
024-243-012-000	SouthRes	1.00	VILLAGE EAST LOT 9	52.64
024-243-013-000	SouthRes	1.00	VILLAGE EAST LOT 8	52.64
024-243-014-000	SouthRes	1.00	VILLAGE EAST LOT 7	52.64
024-243-015-000	SouthRes	1.00	VILLAGE EAST LOT 6	52.64
024-243-016-000	SouthRes	1.00	VILLAGE EAST LOT 5	52.64
024-243-017-000	SouthRes	1.00	VILLAGE EAST LOT 4	52.64
024-243-018-000	SouthRes	1.00	VILLAGE EAST LOT 3	52.64
024-243-019-000	SouthRes	1.00	VILLAGE EAST LOT 2	52.64
024-243-020-000	SouthRes	1.00	VILLAGE EAST LOT 1	52.64
024-244-003-000	SouthRes	1.00	VILLAGE EAST LOT 39	52.64
024-244-004-000	SouthRes	1.00	VILLAGE EAST LOT 40	52.64
024-244-005-000	SouthRes	1.00	VILLAGE EAST LOT 41	52.64
024-244-006-000	SouthRes	1.00	VILLAGE EAST LOT 42	52.64
024-244-007-000	SouthRes	1.00	VILLAGE EAST LOT 43	52.64
024-244-012-000	SouthRes	1.00	VILLAGE EAST LOT 30	52.64
024-244-013-000	SouthRes	1.00	VILLAGE EAST LOT 31	52.64
024-244-014-000	SouthRes	1.00	VILLAGE EAST LOT 32	52.64
024-244-015-000	SouthRes	1.00	VILLAGE EAST LOT 33	52.64
024-244-016-000	SouthRes	1.00	VILLAGE EAST LOT 34	52.64
024-244-019-000	SouthRes	1.00	PARCEL F PM 33-6 SEC 25/6/11	52.64
024-244-020-000	SouthRes	1.00	PARCEL G PM 33-6 SEC 25/6/11	52.64
024-244-021-000	SouthRes	1.00	PARCEL H PM 33-6 SEC 25/6/11	52.64
024-244-022-000	SouthRes	1.00	PARCEL I PM 33-6 SEC 25/6/11	52.64
024-244-023-000	SouthRes	1.00	PARCEL J PM 33-6 SEC 25/6/11	52.64
024-244-024-000	SouthRes	1.00	PARCEL K PM 33-6 SEC 25/6/11	52.64
024-244-025-000	SouthRes	1.00	PARCEL L PM 33-6 SEC 25/6/11	52.64
024-244-026-000	SouthRes	1.00	PARCEL M PM 33-6 SEC 25/6/11	52.64
024-244-027-000	SouthRes	1.00	PARCEL N PM 33-6 SEC 25/6/11	52.64
024-244-028-000	SouthRes	1.00	PARCEL O PM 33-6 SEC 25/6/11	52.64
024-251-003-000	SouthCom	6.00	MASONIC TR LOTS 16&17 POR 18	68.64
024-251-006-000	SouthRes	1.00	JOSEPH TR LOT 34	52.64
024-251-007-000	SouthRes	1.00	JOSEPH TR LOT 35	52.64
024-251-008-000	SouthRes	1.00	JOSEPH TR LOT 36	52.64
024-251-009-000	SouthRes	1.00	JOSEPH TR LOT 37	52.64
024-251-010-000	SouthRes	1.00	JOSEPH TR LOT 38	52.64
024-251-011-000	SouthRes	1.00	JOSEPH TR LOT 39	52.64
024-251-012-000	SouthRes	1.00	JOSEPH TR LOT 40	52.64
024-251-013-000	SouthRes	1.00	JOSEPH TR LOT 41	52.64
024-251-014-000	SouthCom	6.00	MASONIC TR LOT 15 POR 14	68.64
024-251-016-000	SouthRes	0.09	JOSEPH TR ABD ALLEY	4.72
024-251-018-000	SouthRes	1.00	MASONIC TR POR LOT 11 ETC	52.64
024-251-019-000	SouthRes	1.00	MASONIC TR LOT 12 POR 11&13	52.64
024-251-020-000	SouthRes	1.00	MASONIC TR POR LOTS 13&14	52.64
024-252-005-000	SouthRes	1.00	JOSEPH TR LOT 11	52.64
024-252-006-000	SouthRes	1.00	JOSEPH TR LOT 12	52.64
024-252-007-000	SouthRes	1.00	JOSEPH TR LOT 13	52.64
024-252-008-000	SouthRes	1.00	JOSEPH TR LOT 14	52.64
024-252-009-000	SouthRes	1.00	JOSEPH TR LOT 15	52.64
024-252-010-000	SouthRes	1.00	JOSEPH TR LOT 16	52.64
024-252-011-000	SouthRes	1.00	JOSEPH TR LOT 17	52.64
024-252-012-000	SouthRes	1.00	JOSEPH TR LOT 18	52.64
024-252-013-000	SouthRes	1.00	MASONIC TR LOT 6 & S 1/2 OF LOT 7	52.64
024-252-015-000	SouthRes	1.00	MASONIC TR LOT 8 & N 1/2 LOT 7	52.64
024-252-017-000	SouthRes	1.00	MASONIC TR LOT 9	52.64
024-252-018-000	SouthRes	1.00	MASONIC TR LOT 10	52.64
024-252-019-000	SouthRes	1.00	MASONIC TR LOT 1	52.64
024-252-020-000	SouthRes	1.00	MASONIC TR LOT 3	52.64
024-252-021-000	SouthRes	1.00	MASONIC TR LOT 2	52.64
024-252-022-000	SouthRes	1.00	MASONIC TR LOT 4	52.64
024-252-023-000	SouthRes	1.00	MASONIC TR LOT 5	52.64
024-253-001-000	SouthRes	1.00	TAMIMI TR #1 LOT 11	52.64
024-253-002-000	SouthRes	1.00	TAMIMI TR #1 LOT 12	52.64
024-253-003-000	SouthRes	1.00	TAMIMI TR #1 LOT 13	52.64
024-253-004-000	SouthRes	1.00	TAMIMI TR #1 LOT 14	52.64
024-253-005-000	SouthRes	1.00	TAMIMI TR #1 LOT 15	52.64
024-253-006-000	SouthRes	1.00	TAMIMI TR #1 LOT 16	52.64



**City of Livingston**  
**LMD Zones 7 through 12**  
**Commercial & Residential**  
**Fiscal Year 2020/21 Preliminary Assessment Roll**

ASSESSOR'S PARCEL NUMBER	ZONE	EDU	LEGAL DESCRIPTION	CHARGE (\$)
024-253-007-000	SouthRes	1.00	TAMIMI TR #1 LOT 17	52.64
024-253-008-000	SouthRes	1.00	TAMIMI TR #1 LOT 18	52.64
024-253-009-000	SouthRes	1.00	TAMIMI TR #1 LOT 19	52.64
024-253-011-000	SouthRes	1.00	VILLAGE EAST LOT 18	52.64
024-253-012-000	SouthRes	1.00	VILLAGE EAST LOT 17	52.64
024-253-013-000	SouthRes	1.00	VILLAGE EAST LOT 16	52.64
024-253-014-000	SouthRes	1.00	VILLAGE EAST LOT 15	52.64
024-253-015-000	SouthRes	1.00	VILLAGE EAST LOT 14	52.64
024-253-016-000	SouthRes	1.00	VILLAGE EAST LOT 13	52.64
024-253-017-000	SouthRes	1.00	VILLAGE EAST LOT 12	52.64
024-253-018-000	SouthRes	1.00	VILLAGE EAST LOT 11	52.64
024-253-019-000	SouthRes	1.00	VILLAGE EAST LOT 10	52.64
024-254-003-000	SouthRes	1.00	VILLAGE EAST LOT 48	52.64
024-254-004-000	SouthRes	1.00	VILLAGE EAST LOT 49	52.64
024-254-005-000	SouthRes	1.00	VILLAGE EAST LOT 50	52.64
024-254-006-000	SouthRes	1.00	VILLAGE EAST LOT 51	52.64
024-254-007-000	SouthRes	1.00	VILLAGE EAST LOT 52	52.64
024-254-008-000	SouthRes	1.00	VILLAGE EAST LOT 53	52.64
024-254-009-000	SouthRes	1.00	VILLAGE EAST LOT 54	52.64
024-254-010-000	SouthRes	1.00	VILLAGE EAST LOT 19	52.64
024-254-011-000	SouthRes	1.00	VILLAGE EAST LOT 20	52.64
024-254-012-000	SouthRes	1.00	VILLAGE EAST LOT 21	52.64
024-254-013-000	SouthRes	1.00	VILLAGE EAST LOT 22	52.64
024-254-014-000	SouthRes	1.00	VILLAGE EAST LOT 23	52.64
024-254-015-000	SouthRes	1.00	VILLAGE EAST LOT 24	52.64
024-254-016-000	SouthRes	1.00	VILLAGE EAST LOT 25	52.64
024-254-019-000	SouthRes	1.00	PARCEL B PM 33-6 SEC 25/6/11	52.64
024-254-020-000	SouthRes	1.00	PARCEL C PM 33-6 SEC 25/6/11	52.64
024-254-021-000	SouthRes	1.00	PARCEL E PM 33-6 SEC 25/6/11	52.64
024-254-022-000	SouthRes	1.00	PARCEL D PM 33-6 SEC 25/6/11	52.64
024-254-023-000	SouthRes	1.00	PARCEL A PM 33-6 SEC 25/6/11	52.64
024-262-001-000	SouthRes	1.00	TEMPO EST #5 LOT 61	52.64
024-262-002-000	SouthRes	1.00	TEMPO EST #5 LOT 60	52.64
024-262-003-000	SouthRes	1.00	TEMPO EST #5 LOT 59	52.64
024-262-004-000	SouthRes	1.00	TEMPO EST #5 LOT 58	52.64
024-262-005-000	SouthRes	1.00	TEMPO EST #5 LOT 57	52.64
024-262-006-000	SouthRes	1.00	TEMPO EST #5 LOT 56	52.64
024-262-007-000	SouthRes	1.00	TEMPO EST #5 LOT 55	52.64
024-262-008-000	SouthRes	1.00	TEMPO EST #5 LOT 54	52.64
024-262-009-000	SouthRes	1.00	TEMPO EST #5 LOT 53	52.64
024-262-010-000	SouthRes	1.00	TEMPO EST #5 LOT 52	52.64
024-262-011-000	SouthRes	1.00	TEMPO EST #5 LOT 51	52.64
024-262-012-000	SouthRes	1.00	TEMPO EST #5 LOT 50	52.64
024-262-013-000	SouthRes	1.00	TEMPO EST #5 LOT 49	52.64
024-262-014-000	SouthRes	1.00	TEMPO EST #5 LOT 48	52.64
024-263-001-000	SouthRes	1.00	WINTON SUB #2 LOT 52	52.64
024-263-002-000	SouthRes	1.00	WINTON SUB #2 LOT 53	52.64
024-263-003-000	SouthRes	1.00	WINTON SUB #2 LOT 54	52.64
024-263-007-000	SouthRes	1.00	TEMPO EST #3 LOT 3	52.64
024-263-008-000	SouthRes	1.00	TEMPO EST #3 LOT 2	52.64
024-263-009-000	SouthRes	1.00	TEMPO EST #3 LOT 1	52.64
024-264-001-000	SouthRes	1.00	LEW MITCHELL SUB POR LOT 38	52.64
024-264-002-000	SouthRes	1.00	LEW MITCHELL SUB POR LOT 38 ETC	52.64
024-264-003-000	SouthRes	1.00	PARCEL 3 PM 15-2 SEC 26/6/11	52.64
024-264-004-000	SouthRes	1.00	LIV LD COL SUB#2 POR LOT 62	52.64
024-264-005-000	SouthRes	1.00	PAR 5 PM 15-2 SEC 26/6/11	52.64
024-264-006-000	SouthRes	1.00	LIV LD COL SUB#2 POR LOT 62	52.64
024-264-007-000	SouthRes	1.00	LIV LD CO SUB#2 POR LOT 62	52.64
024-264-008-000	SouthRes	1.00	LIV LD CO SUB #2 POR LOT 62	52.64
024-264-009-000	SouthRes	1.00	TEMPO EST #5 LOT 66	52.64
024-264-010-000	SouthRes	1.00	TEMPO EST #5 LOT 65	52.64
024-264-011-000	SouthRes	1.00	TEMPO EST #5 LOT 64	52.64
024-264-012-000	SouthRes	1.00	TEMPO EST #5 LOT 63	52.64
024-264-013-000	SouthRes	1.00	TEMPO EST #5 LOT 62	52.64
024-265-001-000	SouthRes	1.00	WINTON SUB #2 LOT 31	52.64
024-265-002-000	SouthRes	1.00	WINTON SUB #2 LOT 32 POR 33	52.64
024-265-003-000	SouthRes	1.00	WINTON SUB #2 LOT 49	52.64
024-265-004-000	SouthRes	1.00	WINTON SUB #2 LOT 50	52.64
024-265-005-000	SouthRes	1.00	WINTON SUB #2 LOT 51	52.64

**City of Livingston**  
**LMD Zones 7 through 12**  
**Commercial & Residential**  
**Fiscal Year 2020/21 Preliminary Assessment Roll**

ASSESSOR'S PARCEL NUMBER	ZONE	EDU	LEGAL DESCRIPTION	CHARGE (\$)
024-266-001-000	SouthRes	1.00	LEW MITCHELL POR LOT 38	52.64
024-266-003-000	SouthRes	1.00	LIV LD CO SUB #2 POR LOT 62	52.64
024-266-004-000	SouthRes	1.00	LIV LD CO SUB #2 POR LOT 62	52.64
024-266-005-000	SouthRes	1.00	LIV LD CO SUB #2 POR LOT 62	52.64
024-266-006-000	SouthRes	1.00	LIV LD CO SUB #2 POR LOT 62	52.64
024-266-007-000	SouthRes	1.00	LIV LD CO SUB #2 POR LOT 62	52.64
024-266-008-000	SouthRes	1.00	LIV LD COL SUB #2 POR LOTS 34&62	52.64
024-266-009-000	SouthRes	1.00	LIV LD COL SUB #2 POR LOT 34 ETC	52.64
024-266-010-000	SouthRes	1.00	LEW MITCHELL SUB POR LOT 38	52.64
024-267-001-000	SouthRes	1.00	WINTON SUB LOT 1	52.64
024-267-002-000	SouthRes	1.00	WINTON SUB LOT 2 POR 3	52.64
024-267-003-000	SouthRes	1.00	WINTON SUB LOT 4 POR 3	52.64
024-267-004-000	SouthRes	1.00	WINTON SUB LOT 27 POR LOT 26	52.64
024-267-005-000	SouthRes	1.00	WINTON SUB LOT 28 & S35 LOT 29	52.64
024-267-006-000	SouthRes	1.00	WINTON SUB LOT 30 N 25 FT LOT 29	52.64
024-271-008-000	SouthRes	1.00	LEW MITCHELL SUB POR LOT 27	52.64
024-271-009-000	SouthRes	1.00	PARKSIDE MANOR LOT 4	52.64
024-271-010-000	SouthRes	1.00	PARKSIDE MANOR LOT 3	52.64
024-271-011-000	SouthRes	1.00	PARKSIDE MANOR LOT 2	52.64
024-271-012-000	SouthRes	1.00	PARKSIDE MANOR LOT 1	52.64
024-271-013-000	SouthRes	1.00	PARCEL A PM 11-13 SEC 26/6/11	52.64
024-271-014-000	SouthRes	1.00	PARCEL B PM 11-13 SEC 26/6/11	52.64
024-271-015-000	SouthRes	1.00	PARCEL C PM 11-13 SEC 26/6/11	52.64
024-272-001-000	SouthRes	1.00	PARKSIDE MANOR LOT 50	52.64
024-272-002-000	SouthRes	1.00	PARKSIDE MANOR LOT 49	52.64
024-272-003-000	SouthRes	1.00	PARKSIDE MANOR LOT 48	52.64
024-272-004-000	SouthRes	1.00	PARKSIDE MANOR LOT 47	52.64
024-272-005-000	SouthRes	1.00	PARKSIDE MANOR LOT 54	52.64
024-272-006-000	SouthRes	1.00	PARKSIDE MANOR LOT 53	52.64
024-272-007-000	SouthRes	1.00	PARKSIDE MANOR LOT 52	52.64
024-272-008-000	SouthRes	1.00	PARKSIDE MANOR LOT 51	52.64
024-273-001-000	SouthRes	1.00	LEW MITCHELL SUB POR LOT 26	52.64
024-273-002-000	SouthRes	1.00	LEW MITCHELL SUB POR LOT 25	52.64
024-273-003-000	SouthRes	1.00	LEW MITCHELL SUB POR LOT 24	52.64
024-273-004-000	SouthRes	1.00	LEW MITCHELL SUB POR LOT 23	52.64
024-273-005-000	SouthRes	1.00	LEW MITCHELL SUB POR LOT 22	52.64
024-273-006-000	SouthRes	1.00	LEW MITCHELL SUB POR LOT 21	52.64
024-273-007-000	SouthRes	1.00	LEW MITCHELL SUB POR LOT 1	52.64
024-273-008-000	SouthRes	1.00	LEW MITCHELL SUB POR LOT 2	52.64
024-273-009-000	SouthRes	1.00	LEW MITCHELL SUB POR LOT 3	52.64
024-273-010-000	SouthRes	1.00	LEW MITCHELL SUB POR LOT 4	52.64
024-273-011-000	SouthRes	1.00	LEW MITCHELL SUB POR LOTS 5&6	52.64
024-273-012-000	SouthRes	1.00	LEW MITCHELL SUB POR LOT 7	52.64
024-273-013-000	SouthRes	1.00	LEW MITCHELL SUB POR LOT 8	52.64
024-273-014-000	SouthRes	1.00	PARKSIDE MANOR LOT 14	52.64
024-273-015-000	SouthRes	1.00	PARKSIDE MANOR LOT 13	52.64
024-273-016-000	SouthRes	1.00	PARKSIDE MANOR LOT 12	52.64
024-273-017-000	SouthRes	1.00	PARKSIDE MANOR LOT 11	52.64
024-273-018-000	SouthRes	1.00	PARKSIDE MANOR LOT 10	52.64
024-273-019-000	SouthRes	1.00	PARKSIDE MANOR LOT 9	52.64
024-273-020-000	SouthRes	1.00	PARKSIDE MANOR LOT 8	52.64
024-273-021-000	SouthRes	1.00	PARKSIDE MANOR LOT 7	52.64
024-273-022-000	SouthRes	1.00	PARKSIDE MANOR LOT 6	52.64
024-273-023-000	SouthRes	1.00	PARKSIDE MANOR LOT 5	52.64
024-274-001-000	SouthRes	1.00	PARKSIDE MANOR LOT 30	52.64
024-274-002-000	SouthRes	1.00	PARKSIDE MANOR LOT 29	52.64
024-274-003-000	SouthRes	1.00	PARKSIDE MANOR LOT 28	52.64
024-274-004-000	SouthRes	1.00	PARKSIDE MANOR LOT 27	52.64
024-274-005-000	SouthRes	1.00	PARKSIDE MANOR LOT 34	52.64
024-274-006-000	SouthRes	1.00	PARKSIDE MANOR LOT 33	52.64
024-274-007-000	SouthRes	1.00	PARKSIDE MANOR LOT 32	52.64
024-274-008-000	SouthRes	1.00	PARKSIDE MANOR LOT 31	52.64
024-275-001-000	SouthRes	1.00	LIV LD CO SUB #2 POR LOT 33	52.64
024-275-002-000	SouthRes	1.00	PATZER ADD LOT 3	52.64
024-275-003-000	SouthRes	1.00	PATZER ADD LOT 2	52.64
024-275-004-000	SouthRes	2.00	PATZER ADD LOT 1	105.28
024-275-005-000	SouthRes	1.00	PATZER ADD LOT 9	52.64
024-275-006-000	SouthRes	1.00	PATZER ADD LOT 8	52.64
024-275-007-000	SouthRes	1.00	PATZER ADD LOT 7	52.64

**City of Livingston**  
**LMD Zones 7 through 12**  
**Commercial & Residential**  
**Fiscal Year 2020/21 Preliminary Assessment Roll**

ASSESSOR'S PARCEL NUMBER	ZONE	EDU	LEGAL DESCRIPTION	CHARGE (\$)
024-275-010-000	SouthRes	1.00	PATZER ADD LOT 6	52.64
024-275-011-000	SouthRes	1.00	PATZER ADD LOT 5	52.64
024-275-012-000	SouthRes	1.00	PATZER ADD LOT 4	52.64
024-275-013-000	SouthRes	1.00	PAR 3 PM 17-42 SEC 26/6/11	52.64
024-275-014-000	SouthRes	1.00	PAR 4 PM 17-42 SEC 26/6/11	52.64
024-275-015-000	SouthRes	1.00	PARCEL 2 PM 17-42 SEC 26/6/11	52.64
024-275-016-000	SouthRes	1.00	PARCEL 1 PM 17-42 SEC 26/6/11	52.64
024-281-009-000	SouthRes	1.00	SUNSET VILLA LOT 1	52.64
024-281-010-000	SouthRes	1.00	SUNSET VILLA LOT 2	52.64
024-281-011-000	SouthRes	1.00	SUNSET VILLA LOT 3	52.64
024-281-012-000	SouthRes	1.00	SUNSET VILLA LOT 4	52.64
024-281-013-000	SouthRes	1.00	SUNSET VILLA LOT 5	52.64
024-281-014-000	SouthRes	1.00	SUNSET VILLA LOT 6	52.64
024-281-015-000	SouthRes	1.00	SUNSET VILLA LOT 7	52.64
024-281-016-000	SouthRes	1.00	SUNSET VILLA LOT 8	52.64
024-281-017-000	SouthRes	1.00	SUNSET VILLA LOT 9	52.64
024-281-018-000	SouthRes	1.00	SUNSET VILLA LOT 10	52.64
024-281-019-000	SouthRes	1.00	SUNSET VILLA LOT 11	52.64
024-281-020-000	SouthRes	1.00	SUNSET VILLA LOT 12	52.64
024-281-021-000	SouthRes	1.00	SUNSET VILLA LOT 13	52.64
024-281-022-000	SouthRes	1.00	SUNSET VILLA LOT 14	52.64
024-281-023-000	SouthRes	1.00	SUNSET VILLA LOT 15	52.64
024-281-024-000	SouthRes	1.00	SUNSET VILLA LOT 16	52.64
024-281-025-000	SouthRes	1.00	SUNSET VILLA LOT 17	52.64
024-281-026-000	SouthRes	1.00	SUNSET VILLA LOT 18	52.64
024-281-027-000	SouthRes	1.00	SUNSET VILLA LOT 19	52.64
024-281-028-000	SouthRes	1.00	SUNSET VILLA LOT 20	52.64
024-281-029-000	SouthRes	1.00	SUNSET VILLA LOT 21	52.64
024-281-030-000	SouthRes	1.00	SUNSET VILLA LOT 22	52.64
024-282-001-000	SouthRes	1.00	PARKSIDE MANOR LOT 46	52.64
024-282-002-000	SouthRes	1.00	PARKSIDE MANOR LOT 45	52.64
024-282-003-000	SouthRes	1.00	PARKSIDE MANOR LOT 44	52.64
024-282-004-000	SouthRes	1.00	PARKSIDE MANOR LOT 43	52.64
024-282-005-000	SouthRes	1.00	PARKSIDE MANOR LOT 42	52.64
024-282-006-000	SouthRes	1.00	PARKSIDE MANOR LOT 41	52.64
024-282-008-000	SouthRes	1.00	PARKSIDE MANOR LOT 59	52.64
024-282-009-000	SouthRes	1.00	PARKSIDE MANOR LOT 58	52.64
024-282-010-000	SouthRes	1.00	PARKSIDE MANOR LOT 57	52.64
024-282-011-000	SouthRes	1.00	PARKSIDE MANOR LOT 56	52.64
024-282-012-000	SouthRes	1.00	PARKSIDE MANOR LOT 55	52.64
024-282-013-000	SouthRes	1.00	PARKSIDE MANOR POR LOT 60	52.64
024-283-001-000	SouthRes	1.00	PARKSIDE MANOR LOT 26	52.64
024-283-004-000	SouthRes	1.00	PARKSIDE MANOR LOT 23	52.64
024-283-005-000	SouthRes	1.00	PARKSIDE MANOR LOT 22	52.64
024-283-006-000	SouthRes	1.00	PARKSIDE MANOR LOT 21	52.64
024-283-007-000	SouthRes	1.00	PARKSIDE MANOR LOT 40	52.64
024-283-008-000	SouthRes	1.00	PARKSIDE MANOR LOT 39	52.64
024-283-009-000	SouthRes	1.00	PARKSIDE MANOR LOT 38	52.64
024-283-010-000	SouthRes	1.00	PARKSIDE MANOR LOT 37	52.64
024-283-011-000	SouthRes	1.00	PARKSIDE MANOR LOT 36	52.64
024-283-012-000	SouthRes	1.00	PARKSIDE MANOR LOT 35	52.64
024-283-013-000	SouthRes	1.00	PARKSIDE MANOR LOTS 24 & 25	52.64
024-284-001-000	SouthCom	6.00	LEW MITCHELL SUB POR LOT 9	68.64
024-284-003-000	SouthRes	1.00	PARKSIDE MANOR LOT 20	52.64
024-284-004-000	SouthRes	1.00	PARKSIDE MANOR LOT 19	52.64
024-284-005-000	SouthRes	1.00	PARKSIDE MANOR LOT 18	52.64
024-284-006-000	SouthRes	1.00	PARKSIDE MANOR LOT 17	52.64
024-284-007-000	SouthRes	1.00	PARKSIDE MANOR LOT 16	52.64
024-284-008-000	SouthRes	1.00	PARKSIDE MANOR LOT 15	52.64
024-284-010-000	SouthCom	4.20	LEW MITCHELL SUB LOT 10&11 POR 12	48.04
024-285-008-000	SouthRes	1.00	SUNSET VILLA LOT 23	52.64
024-285-009-000	SouthRes	1.00	SUNSET VILLA LOT 24	52.64
024-285-010-000	SouthRes	1.00	SUNSET VILLA LOT 25	52.64
024-285-011-000	SouthRes	1.00	SUNSET VILLA LOT 26	52.64
024-291-002-000	SouthRes	1.00	LIV RLTY CO SUB POR LOT 22	52.64
024-291-003-000	SouthRes	1.00	LIV RLTY CO SUB POR LOT 22	52.64
024-291-005-000	SouthRes	1.00	LIV RLTY CO SUB POR LOT 24	52.64
024-291-006-000	SouthRes	1.00	LIV RLTY CO SUB POR LOT 24	52.64
024-291-007-000	SouthRes	2.00	LIV RLTY CO SUB POR LOT 24	105.28

**City of Livingston**  
**LMD Zones 7 through 12**  
**Commercial & Residential**  
**Fiscal Year 2020/21 Preliminary Assessment Roll**

ASSESSOR'S PARCEL NUMBER	ZONE	EDU	LEGAL DESCRIPTION	CHARGE (\$)
024-291-008-000	SouthRes	1.00	LIV RLTY CO SUB S 77' LOT 24 LESS E 184.5'	52.64
024-291-009-000	SouthRes	1.00	LIV RLTY CO SUB POR LOT 25	52.64
024-291-010-000	SouthRes	1.00	LIV RLTY CO SUB POR LOT 25	52.64
024-291-011-000	SouthRes	1.00	LIV RLTY CO SUB POR LOT 25	52.64
024-291-013-000	SouthRes	1.00	LIV RLTY CO SUB POR LOT 25	52.64
024-291-015-000	SouthRes	1.00	LIV RLTY CO SUB POR LOT 26	52.64
024-291-019-000	SouthRes	1.00	LIV RLTY CO SUB S 1/2 LOT 28	52.64
024-291-021-000	SouthCom	9.00	LIV RLTY CO SUB LOTS 30&31	102.96
024-291-023-000	SouthRes	1.00	LIV RLTY CO SUB POR LOT 26	52.64
024-291-024-000	SouthRes	1.00	PARCEL 1 PM 11-14 SEC 25/6/11	52.64
024-291-025-000	SouthRes	1.00	LIV RLTY CO SUB POR LOT 23	52.64
024-291-027-000	SouthRes	1.00	PARCEL 2 PM 20-10 SEC 25/6/11	52.64
024-291-028-000	SouthRes	1.00	LIV RLTY CO SUB POR LOT 27	52.64
024-291-030-000	SouthRes	1.00	PARCEL 1 PM 23-1 SEC 25/6/11	52.64
024-291-031-000	SouthRes	1.00	PARCEL 2 PM 23-1 SEC 25/6/11	52.64
024-291-032-000	SouthRes	1.00	PARCEL 1 PM 32-12 SEC 25/6/11	52.64
024-291-033-000	SouthRes	1.00	PARCEL 2 PM 32-12 SEC 25/6/11	52.64
024-291-034-000	SouthRes	1.00	PARCEL 2 PM 42-34 SEC 25/6/11	52.64
024-291-035-000	SouthRes	1.00	PARCEL 1 PM 42-34 SEC 25/6/11	52.64
024-291-036-000	SouthRes	1.00	PARCEL 1 PM 55-46 SEC 25/6/11	52.64
024-291-037-000	SouthRes	1.00	PARCEL 2 PM 55-46 SEC 25/6/11	52.64
024-291-038-000	SouthRes	1.00	PARCEL 3 PM 55-46 SEC 25/6/11	52.64
024-291-039-000	SouthRes	1.00	PARCEL 4 PM 55-46 SEC 25/6/11	52.64
024-291-040-000	SouthRes	1.00	PARCEL B PM 71-10 SEC 25/6/11	52.64
024-291-041-000	SouthRes	1.00	PARCEL A PM 71-10 SEC 25/6/11	52.64
024-291-042-000	SouthRes	1.00	PARCEL 2 PM 72-29 SEC 25/6/11	52.64
024-291-043-000	SouthRes	1.00	PARCEL 1 PM 72-29 SEC 25/6/11	52.64
024-292-001-000	SouthRes	1.00	RODS ADD LOT 1	52.64
024-292-002-000	SouthRes	1.00	RODS ADD LOT 2	52.64
024-292-003-000	SouthRes	1.00	RODS ADD LOT 3	52.64
024-292-004-000	SouthRes	1.00	RODS ADD LOT 4	52.64
024-292-005-000	SouthRes	1.00	RODS ADD LOT 5	52.64
024-292-006-000	SouthRes	1.00	RODS ADD LOT 6	52.64
024-292-007-000	SouthRes	1.00	RODS ADD LOT 7	52.64
024-292-008-000	SouthRes	1.00	RODS ADD LOT 8	52.64
024-292-009-000	SouthRes	1.00	RODS ADD LOT 9	52.64
024-292-010-000	SouthRes	1.00	RODS ADD LOT 10	52.64
024-292-013-000	SouthRes	1.00	RODS ADD POR LOTS 12&13	52.64
024-292-014-000	SouthRes	1.00	RODS ADD POR LOT 13	52.64
024-292-015-000	SouthRes	1.00	RODS ADD LOT 14	52.64
024-292-016-000	SouthRes	1.00	RODS ADD LOT 15	52.64
024-292-017-000	SouthRes	1.00	RODS ADD LOT 16	52.64
024-292-018-000	SouthRes	1.00	RODS ADD LOT 17	52.64
024-292-019-000	SouthRes	1.00	RODS ADD LOT 18	52.64
024-292-020-000	SouthRes	1.00	RODS ADD LOT 19	52.64
024-292-021-000	SouthRes	1.00	RODS ADD LOT 20	52.64
024-292-022-000	SouthRes	1.00	RODS ADD LOT 11 POR 12	52.64
024-292-025-000	SouthCom	6.00	LIV RLTY CO SUB POR LOT 52	68.64
024-292-026-000	SouthRes	1.00	LIV RLTY CO SUB POR LOT 52	52.64
024-292-027-000	SouthRes	1.00	INITIAL DEV #1 LOT 7	52.64
024-292-028-000	SouthRes	1.00	INITIAL DEV #1 LOT 8	52.64
024-292-029-000	SouthRes	1.00	INITIAL DEV #1 LOT 9	52.64
024-292-030-000	SouthRes	1.00	INITIAL DEV #1 LOT 10	52.64
024-292-031-000	SouthRes	1.00	INITIAL DEV #1 LOT 11	52.64
024-292-032-000	SouthRes	1.00	INITIAL DEV #1 LOT 12	52.64
024-292-033-000	SouthRes	1.00	INITIAL DEV #1 LOT 13	52.64
024-292-034-000	SouthRes	1.00	INITIAL DEV #1 LOT 14	52.64
024-292-035-000	SouthRes	4.00	INITIAL DEV #1 LOT 15	210.56
024-292-036-000	SouthRes	4.00	INITIAL DEV #1 LOT 1	210.56
024-292-038-000	SouthRes	1.00	INITIAL DEV #1 LOT 3	52.64
024-292-039-000	SouthRes	1.00	INITIAL DEV #1 LOT 4	52.64
024-292-040-000	SouthRes	1.00	INITIAL DEV #1 LOT 5	52.64
024-292-041-000	SouthRes	1.00	INITIAL DEV #1 LOT 6	52.64
024-292-042-000	SouthRes	3.00	INITIAL DEV #1 S 54' LOT 2	157.92
024-292-043-000	SouthRes	3.00	INITIAL DEV #1 N 54' LOT 2	157.92
024-292-044-000	SouthRes	8.00	INITIAL DEV #1 S 132' OF N 186' LOT 2	421.12
024-301-001-000	SouthRes	1.00	CAMPUS PK LOT 1	52.64
024-301-002-000	SouthRes	1.00	CAMPUS PK LOT 2	52.64
024-301-003-000	SouthRes	1.00	CAMPUS PK LOT 3	52.64

**City of Livingston**  
**LMD Zones 7 through 12**  
**Commercial & Residential**  
**Fiscal Year 2020/21 Preliminary Assessment Roll**

ASSESSOR'S PARCEL NUMBER	ZONE	EDU	LEGAL DESCRIPTION	CHARGE (\$)
024-301-004-000	SouthRes	1.00	CAMPUS PK LOT 4	52.64
024-301-005-000	SouthRes	1.00	CAMPUS PK LOT 5	52.64
024-301-006-000	SouthRes	1.00	CAMPUS PK LOT 6	52.64
024-301-007-000	SouthRes	1.00	CAMPUS PK LOT 7	52.64
024-301-008-000	SouthRes	1.00	CAMPUS PK LOT 8	52.64
024-301-009-000	SouthRes	1.00	CAMPUS PK LOT 9	52.64
024-301-010-000	SouthRes	1.00	CAMPUS PK LOT 10	52.64
024-302-001-000	SouthRes	1.00	CAMPUS PK LOT 21	52.64
024-302-002-000	SouthRes	1.00	CAMPUS PK LOT 22	52.64
024-302-003-000	SouthRes	1.00	CAMPUS PK LOT 23	52.64
024-302-004-000	SouthRes	1.00	CAMPUS PK LOT 24	52.64
024-302-005-000	SouthRes	1.00	CAMPUS PK LOT 25	52.64
024-302-007-000	SouthRes	1.00	LIV RLTY CO SUB POR LOT 87	52.64
024-302-008-000	SouthRes	1.00	LIV RLTY CO SUB POR LOT 87	52.64
024-302-009-000	SouthRes	1.00	LIV RLTY CO SUB POR LOT 87	52.64
024-303-001-000	SouthRes	1.00	CAMPUS PK LOT 11	52.64
024-303-002-000	SouthRes	1.00	CAMPUS PK LOT 12	52.64
024-303-003-000	SouthRes	1.00	CAMPUS PK LOT 13	52.64
024-303-004-000	SouthRes	1.00	CAMPUS PK LOT 14	52.64
024-303-005-000	SouthRes	1.00	CAMPUS PK LOT 15	52.64
024-303-006-000	SouthRes	1.00	CAMPUS PK LOT 16	52.64
024-303-007-000	SouthRes	1.00	CAMPUS PK LOT 17	52.64
024-303-008-000	SouthRes	1.00	CAMPUS PK LOT 18	52.64
024-303-009-000	SouthRes	1.00	CAMPUS PK LOT 19	52.64
024-303-010-000	SouthRes	1.00	CAMPUS PK LOT 20	52.64
024-310-003-000	NorthRes	1.00	VALLEY PARK #1 LOT 16	52.64
024-310-004-000	NorthRes	1.00	VALLEY PARK #1 LOT 17	52.64
024-310-005-000	NorthRes	1.00	VALLEY PARK #1 LOT 18	52.64
024-310-006-000	NorthRes	0.09	VALLEY PARK #1 LOT B	4.88
024-310-007-000	NorthRes	1.00	VALLEY PARK #1 LOT 7	52.64
024-310-008-000	NorthRes	1.00	VALLEY PARK #1 LOT 6	52.64
024-310-009-000	NorthRes	1.00	VALLEY PARK #1 LOT 5	52.64
024-310-010-000	NorthRes	1.00	VALLEY PARK #1 LOT 4	52.64
024-310-011-000	NorthRes	1.00	VALLEY PARK #1 LOT 3	52.64
024-310-012-000	NorthRes	1.00	VALLEY PARK #1 LOT 2	52.64
024-310-013-000	NorthRes	1.00	VALLEY PARK #1 LOT 1	52.64
024-310-015-000	NorthRes	0.09	VALLEY PARK #1 LOT C	4.88
024-310-016-000	NorthRes	1.00	VALLEY PARK #1 LOT 14	52.64
024-310-017-000	NorthRes	1.00	VALLEY PARK #1 LOT 13	52.64
024-310-018-000	NorthRes	1.00	VALLEY PARK #1 LOT 12	52.64
024-310-019-000	NorthRes	1.00	VALLEY PARK #1 LOT 11	52.64
024-310-020-000	NorthRes	1.00	VALLEY PARK #1 LOT 10	52.64
024-310-021-000	NorthRes	1.00	VALLEY PARK #1 LOT 9	52.64
024-310-022-000	NorthRes	1.00	VALLEY PARK #1 LOT 8	52.64
024-310-024-000	NorthRes	1.00	WOODLAND HTS LOT 21	52.64
024-310-025-000	NorthRes	1.00	WOODLAND HTS LOT 22	52.64
024-310-026-000	NorthRes	1.00	WOODLAND HTS LOT 20	52.64
024-310-027-000	NorthRes	1.00	WOODLAND HTS LOT 19	52.64
024-310-028-000	NorthRes	1.00	WOODLAND HTS LOT 18	52.64
024-310-029-000	NorthRes	1.00	WOODLAND HTS LOT 17	52.64
024-310-030-000	NorthRes	1.00	WOODLAND HTS LOT 16	52.64
024-310-031-000	NorthRes	1.00	WOODLAND HTS LOT 15	52.64
024-310-032-000	NorthRes	1.00	WOODLAND HTS LOT 14	52.64
024-310-033-000	NorthRes	1.00	WOODLAND HTS LOT 13	52.64
024-310-034-000	NorthRes	1.00	WOODLAND HTS LOT 12	52.64
024-310-035-000	NorthRes	1.00	WOODLAND HTS LOT 11	52.64
024-310-036-000	NorthRes	1.00	WOODLAND HTS LOT 10	52.64
024-310-037-000	NorthRes	1.00	PARCEL 1 PM 53-4 SEC 24/6/11	52.64
024-321-003-000	SouthRes	1.00	TEMPO EST #4 LOT 14	52.64
024-321-004-000	SouthRes	1.00	TEMPO EST #4 LOT 15	52.64
024-321-005-000	SouthRes	1.00	TEMPO EST #4 LOT 16	52.64
024-321-006-000	SouthRes	1.00	TEMPO EST #4 LOT 17	52.64
024-321-007-000	SouthRes	1.00	TEMPO EST #4 LOT 18	52.64
024-321-008-000	SouthRes	1.00	TEMPO EST #4 LOT 19	52.64
024-321-009-000	SouthRes	1.00	TEMPO EST #4 LOT 20	52.64
024-321-010-000	SouthRes	1.00	TEMPO EST #4 LOT 21	52.64
024-321-011-000	SouthRes	1.00	TEMPO EST #4 LOT 22	52.64
024-321-012-000	SouthRes	1.00	TEMPO EST #4 LOT 23	52.64
024-321-013-000	SouthRes	1.00	TEMPO EST #4 LOT 24	52.64

**City of Livingston**  
**LMD Zones 7 through 12**  
**Commercial & Residential**  
**Fiscal Year 2020/21 Preliminary Assessment Roll**

ASSESSOR'S PARCEL NUMBER	ZONE	EDU	LEGAL DESCRIPTION	CHARGE (\$)
024-321-014-000	SouthRes	1.00	TEMPO EST #4 LOT 25	52.64
024-321-015-000	SouthRes	1.00	TEMPO EST #4 LOT 26	52.64
024-321-016-000	SouthRes	1.00	TEMPO EST #4 LOT 27	52.64
024-321-017-000	SouthRes	1.00	TEMPO EST #4 LOT 28	52.64
024-321-018-000	SouthRes	1.00	TEMPO EST #4 LOT 29	52.64
024-322-001-000	SouthRes	1.00	WINTON SUB #2 LOT 55 & POR 56	52.64
024-322-002-000	SouthRes	1.00	WINTON SUB #2 POR LOT 56	52.64
024-322-003-000	SouthRes	1.00	WINTON SUB #2 LOT 57	52.64
024-322-004-000	SouthRes	1.00	WINTON SUB #2 LOT 58&POR 59	52.64
024-322-005-000	SouthRes	1.00	PARCEL 1 PM 1-19 SEC 26/6/11	52.64
024-322-006-000	SouthRes	1.00	WINTON SUB #2 POR LOT 60	52.64
024-322-007-000	SouthRes	1.00	WINTON SUB #2 LOT 61 & S 11.74 FT LOT 60	52.64
024-322-008-000	SouthRes	1.00	WINTON SUB #2 LOT 62	52.64
024-322-017-000	SouthRes	1.00	TEMPO EST #3 LOT 13	52.64
024-322-018-000	SouthRes	1.00	TEMPO EST #3 LOT 12	52.64
024-322-019-000	SouthRes	1.00	TEMPO EST #3 LOT 11	52.64
024-322-020-000	SouthRes	1.00	TEMPO EST #3 LOT 10	52.64
024-322-021-000	SouthRes	1.00	TEMPO EST #3 LOT 9	52.64
024-322-022-000	SouthRes	1.00	TEMPO EST #3 LOT 8	52.64
024-322-023-000	SouthRes	1.00	TEMPO EST #3 LOT 7	52.64
024-322-024-000	SouthRes	1.00	TEMPO EST #3 LOT 6	52.64
024-322-025-000	SouthRes	1.00	TEMPO EST #3 LOT 5	52.64
024-322-026-000	SouthRes	1.00	TEMPO EST #3 LOT 4	52.64
024-323-001-000	SouthRes	1.00	WINTON SUB #2 POR LOTS 33&34	52.64
024-323-002-000	SouthRes	1.00	WINTON SUB #2 POR LOT 34	52.64
024-323-003-000	SouthRes	1.00	WINTON SUB #2 LOT 35	52.64
024-323-004-000	SouthRes	1.00	WINTON SUB #2 LOT 36	52.64
024-323-005-000	SouthRes	1.00	WINTON SUB #2 LOT 37	52.64
024-323-006-000	SouthRes	1.00	WINTON SUB #2 LOT 38	52.64
024-323-007-000	SouthRes	1.00	WINTON SUB #2 LOT 39	52.64
024-323-008-000	SouthRes	1.00	WINTON SUB #2 LOT 40	52.64
024-323-009-000	SouthRes	1.00	WINTON SUB #2 LOT 41	52.64
024-323-010-000	SouthRes	1.00	WINTON SUB #2 LOT 42	52.64
024-323-011-000	SouthRes	1.00	WINTON SUB #2 S 70' LOT 43	52.64
024-323-012-000	SouthRes	1.00	WINTON SUB #2 POR LOT 43&44	52.64
024-323-013-000	SouthRes	1.00	WINTON SUB #2 N 40' LOT 44 & S 30' OF 45	52.64
024-323-014-000	SouthRes	1.00	WINTON SUB #2 N 60' LOT 45 & S 10' LOT 46	52.64
024-323-015-000	SouthRes	1.00	WINTON SUB #2 POR LOT 46	52.64
024-323-016-000	SouthRes	1.00	WINTON SUB #2 LOT 47	52.64
024-323-017-000	SouthRes	1.00	WINTON SUB #2 LOT 48	52.64
024-324-001-000	SouthRes	1.00	WINTON SUB LOT 5 POR 6	52.64
024-324-002-000	SouthRes	1.00	WINTON SUB POR LOT 6&7	52.64
024-324-003-000	SouthRes	1.00	WINTON SUB POR LOT 7&8	52.64
024-324-004-000	SouthRes	1.00	WINTON SUB POR LOTS 8&9	52.64
024-324-005-000	SouthRes	1.00	WINTON SUB POR LOTS 9&10	52.64
024-324-006-000	SouthRes	1.00	WINTON SUB POR LOTS 10&11	52.64
024-324-007-000	SouthRes	1.00	WINTON SUB S 60' LOT 11	52.64
024-324-008-000	SouthRes	1.00	WINTON SUB LOT 12	52.64
024-324-009-000	SouthRes	1.00	WINTON SUB LOT 13	52.64
024-324-010-000	SouthRes	1.00	WINTON SUB LOT 14	52.64
024-324-011-000	SouthRes	1.00	WINTON SUB LOT 15	52.64
024-324-012-000	SouthRes	1.00	WINTON SUB LOT 16	52.64
024-324-014-000	SouthRes	1.00	WINTON SUB POR LOT 17	52.64
024-324-015-000	SouthRes	1.00	WINTON SUB LOT 18	52.64
024-324-016-000	SouthRes	1.00	WINTON SUB LOT 19	52.64
024-324-017-000	SouthRes	1.00	WINTON SUB LOT 20	52.64
024-324-018-000	SouthRes	1.00	WINTON SUB LOT 21	52.64
024-324-019-000	SouthRes	1.00	WINTON SUB LOT 22	52.64
024-324-020-000	SouthRes	1.00	WINTON SUB LOT 23 POR 24	52.64
024-324-021-000	SouthRes	1.00	WINTON SUB POR LOTS 24&25	52.64
024-324-022-000	SouthRes	1.00	WINTON SUB POR LOTS 25&26	52.64
024-334-001-000	NorthRes	1.00	PACIFIC AC LOT 20	52.64
024-334-002-000	NorthRes	1.00	PACIFIC AC LOT 21	52.64
024-334-003-000	NorthRes	1.00	PACIFIC AC LOT 22	52.64
024-334-004-000	NorthRes	1.00	PACIFIC AC LOT 23	52.64
024-334-005-000	NorthRes	1.00	PACIFIC AC LOT 24	52.64
024-334-006-000	NorthRes	1.00	PACIFIC AC LOT 25	52.64
024-334-007-000	NorthRes	1.00	PACIFIC AC LOT 26	52.64
024-334-008-000	NorthRes	1.00	PACIFIC AC LOT 27	52.64

**City of Livingston**  
**LMD Zones 7 through 12**  
**Commercial & Residential**  
**Fiscal Year 2020/21 Preliminary Assessment Roll**

ASSESSOR'S PARCEL NUMBER	ZONE	EDU	LEGAL DESCRIPTION	CHARGE (\$)
024-334-009-000	NorthRes	1.00	PACIFIC AC LOT 28	52.64
024-334-010-000	NorthRes	1.00	PACIFIC AC LOT 29	52.64
024-334-011-000	NorthRes	1.00	PACIFIC AC LOT 30	52.64
024-334-012-000	NorthRes	1.00	PACIFIC AC LOT 31	52.64
024-334-013-000	NorthRes	1.00	PACIFIC AC LOT 32	52.64
024-334-014-000	NorthRes	1.00	PACIFIC AC LOT 33	52.64
024-334-015-000	NorthRes	1.00	PACIFIC AC LOT 34	52.64
024-334-016-000	NorthRes	1.00	PACIFIC AC LOT 35	52.64
024-334-017-000	NorthRes	1.00	PACIFIC AC LOT 36	52.64
024-334-018-000	NorthRes	1.00	PACIFIC AC LOT 37	52.64
024-334-019-000	NorthRes	1.00	PACIFIC AC LOT 38	52.64
024-334-020-000	NorthRes	1.00	PACIFIC AC LOT 39	52.64
024-334-021-000	NorthRes	1.00	PACIFIC AC LOT 40	52.64
024-335-001-000	NorthRes	1.00	PACIFIC AC LOT 19	52.64
024-335-002-000	NorthRes	1.00	PACIFIC AC LOT 18	52.64
024-335-003-000	NorthRes	1.00	PACIFIC AC LOT 17	52.64
024-335-005-000	NorthRes	1.00	PACIFIC AC LOT 16	52.64
024-335-006-000	NorthRes	1.00	PACIFIC AC LOT 15	52.64
024-335-007-000	NorthRes	1.00	PACIFIC AC LOT 14	52.64
024-336-001-000	NorthRes	1.00	PACIFIC AC LOT 13	52.64
024-336-002-000	NorthRes	1.00	PACIFIC AC LOT 12	52.64
024-336-003-000	NorthRes	1.00	PACIFIC AC LOT 11	52.64
024-336-004-000	NorthRes	1.00	PACIFIC AC LOT 10	52.64
024-336-005-000	NorthRes	1.00	PACIFIC AC LOT 9	52.64
024-336-006-000	NorthRes	1.00	PACIFIC AC LOT 8	52.64
024-336-007-000	NorthRes	1.00	PACIFIC AC LOT 7	52.64
024-336-008-000	NorthRes	1.00	PACIFIC AC LOT 6	52.64
024-336-009-000	NorthRes	1.00	PACIFIC AC LOT 5	52.64
024-336-010-000	NorthRes	1.00	PACIFIC AC LOT 4	52.64
024-336-011-000	NorthRes	1.00	PACIFIC AC LOT 3	52.64
024-336-012-000	NorthRes	1.00	PACIFIC AC LOT 2	52.64
024-336-013-000	NorthRes	1.00	PACIFIC AC LOT 1	52.64
024-340-001-000	SouthRes	1.00	TEMPO EST #5 LOT 47	52.64
024-340-002-000	SouthRes	1.00	TEMPO EST #5 LOT 46	52.64
024-340-003-000	SouthRes	1.00	TEMPO EST #5 LOT 45	52.64
024-340-004-000	SouthRes	1.00	TEMPO EST #5 LOT 44	52.64
024-340-005-000	SouthRes	1.00	TEMPO EST #5 LOT 43	52.64
024-340-007-000	SouthRes	1.00	TEMPO EST #4 LOT 42	52.64
024-340-008-000	SouthRes	1.00	TEMPO EST #4 LOT 41	52.64
024-340-009-000	SouthRes	1.00	TEMPO EST #4 LOT 40	52.64
024-340-010-000	SouthRes	1.00	TEMPO EST #4 LOT 39	52.64
024-340-011-000	SouthRes	1.00	TEMPO EST #4 LOT 38	52.64
024-340-012-000	SouthRes	1.00	TEMPO EST #4 LOT 37	52.64
024-340-013-000	SouthRes	1.00	TEMPO EST #4 LOT 36	52.64
024-340-014-000	SouthRes	1.00	TEMPO EST #4 LOT 35	52.64
024-340-015-000	SouthRes	1.00	TEMPO EST #4 LOT 34	52.64
024-340-016-000	SouthRes	1.00	TEMPO EST #4 LOT 33	52.64
024-340-017-000	SouthRes	1.00	TEMPO EST #4 LOT 32	52.64
024-340-018-000	SouthRes	1.00	TEMPO EST #4 LOT 31	52.64
024-340-019-000	SouthRes	1.00	TEMPO EST #4 LOT 30	52.64
024-350-001-000	SouthRes	1.00	VILLAS EAST LOT 1	52.64
024-350-002-000	SouthRes	1.00	VILLAS EAST LOT 2	52.64
024-350-003-000	SouthRes	1.00	VILLAS EAST LOT 3	52.64
024-350-004-000	SouthRes	1.00	VILLAS EAST LOT 4	52.64
024-350-005-000	SouthRes	1.00	VILLAS EAST LOT 5	52.64
024-350-006-000	SouthRes	1.00	VILLAS EAST LOT 6	52.64
024-350-007-000	SouthRes	1.00	VILLAS EAST LOT 7	52.64
024-350-012-000	SouthRes	1.00	LIV RLTY CO SUB POR LOT 85	52.64
024-350-013-000	SouthRes	1.00	LIV RLTY CO SUB POR LOT 85	52.64
024-350-017-000	SouthRes	1.00	VILLAS EAST LOT 8	52.64
024-350-018-000	SouthRes	1.00	VILLAS EAST LOT 9	52.64
024-350-019-000	SouthRes	1.00	VILLAS EAST LOT 10	52.64
024-350-020-000	SouthRes	1.00	VILLAS EAST LOT 11	52.64
024-350-021-000	SouthRes	1.00	VILLAS EAST LOT 12	52.64
024-350-022-000	SouthRes	1.00	VILLAS EAST LOT 13	52.64
024-350-023-000	SouthRes	1.00	VILLAS EAST LOT 14	52.64
024-350-024-000	SouthRes	1.00	VILLAS EAST LOT 15	52.64
024-350-025-000	SouthRes	1.00	VILLAS EAST LOT 16	52.64
024-350-026-000	SouthRes	1.00	VILLAS EAST LOT 17	52.64

**City of Livingston**  
**LMD Zones 7 through 12**  
**Commercial & Residential**  
**Fiscal Year 2020/21 Preliminary Assessment Roll**

ASSESSOR'S PARCEL NUMBER	ZONE	EDU	LEGAL DESCRIPTION	CHARGE (\$)
024-350-027-000	SouthRes	1.00	VILLAS EAST LOT 18	52.64
024-350-028-000	SouthRes	1.00	VILLAS EAST LOT 19	52.64
024-350-029-000	SouthRes	1.00	VILLAS EAST LOT 20	52.64
024-350-030-000	SouthRes	1.00	VILLAS EAST LOT 21	52.64
024-350-031-000	SouthRes	1.00	VILLAS EAST LOT 22	52.64
024-350-032-000	SouthRes	1.00	VILLAS EAST LOT 23	52.64
024-350-033-000	SouthRes	1.00	VILLAS EAST LOT 24	52.64
024-350-034-000	SouthRes	1.00	VILLAS EAST LOT 25	52.64
024-350-035-000	SouthRes	1.00	VILLAS EAST LOT 26	52.64
024-350-036-000	SouthRes	1.00	VILLAS EAST LOT 27	52.64
024-350-037-000	SouthRes	1.00	VILLAS EAST LOT 28	52.64
024-350-038-000	SouthRes	1.00	VILLAS EAST LOT 29	52.64
024-350-039-000	SouthRes	1.00	VILLAS EAST LOT 30	52.64
024-350-040-000	SouthRes	1.00	VILLAS EAST LOT 31	52.64
024-350-041-000	SouthRes	1.00	VILLAS EAST LOT 32	52.64
024-350-042-000	SouthRes	1.00	VILLAS EAST LOT 33	52.64
024-350-043-000	SouthRes	1.00	VILLAS EAST LOT 34	52.64
024-350-044-000	SouthRes	1.00	VILLAS EAST LOT 35	52.64
024-350-045-000	SouthRes	1.00	VILLAS EAST LOT 36	52.64
024-350-046-000	SouthRes	1.00	VILLAS EAST LOT 37	52.64
024-350-047-000	SouthRes	1.00	VILLAS EAST LOT 38	52.64
024-350-048-000	SouthRes	1.00	VILLAS EAST LOT 39	52.64
024-350-050-000	SouthRes	1.00	LIV RLTY CO SUB POR LOT 85	52.64
024-350-052-000	SouthRes	1.00	LIV RLTY CO SUB POR LOT 85	52.64
024-350-053-000	SouthRes	1.00	LIV RLTY CO SUB POR LOT 85	52.64
024-350-054-000	SouthRes	1.00	LIV RLTY CO SUB POR LOT 85 ETC	52.64
024-361-002-000	SouthRes	1.00	LIV RLTY CO SUB POR LOT 88	52.64
024-361-003-000	SouthRes	1.00	LIV RLTY CO SUB POR LOT 88	52.64
024-362-001-000	SouthRes	1.00	RODS ADD #2 LOT 40 LESS N 5' TO RD	52.64
024-362-002-000	SouthRes	1.00	RODS ADD #2 LOT 39	52.64
024-362-003-000	SouthRes	1.00	RODS ADD #2 LOT 38	52.64
024-362-004-000	SouthRes	1.00	RODS ADD #2 LOT 37	52.64
024-362-005-000	SouthRes	1.00	RODS ADD #2 LOT 36	52.64
024-362-006-000	SouthRes	1.00	RODS ADD #2 LOT 35	52.64
024-362-007-000	SouthRes	1.00	RODS ADD #2 LOT 34	52.64
024-362-008-000	SouthRes	1.00	RODS ADD #2 LOT 33	52.64
024-362-009-000	SouthRes	1.00	RODS ADD #2 LOT 32	52.64
024-362-010-000	SouthRes	1.00	RODS ADD #2 LOT 31	52.64
024-362-011-000	SouthRes	1.00	PARK VIEW LOT 20	52.64
024-362-012-000	SouthRes	1.00	PARK VIEW LOT 19	52.64
024-362-013-000	SouthRes	1.00	PARK VIEW LOT 18	52.64
024-362-014-000	SouthRes	1.00	PARK VIEW LOT 17	52.64
024-362-015-000	SouthRes	1.00	PARK VIEW LOT 16	52.64
024-362-016-000	SouthRes	1.00	PARK VIEW LOT 15	52.64
024-362-017-000	SouthRes	1.00	PARK VIEW LOT 14	52.64
024-362-018-000	SouthRes	1.00	PARK VIEW LOT 13	52.64
024-362-019-000	SouthRes	1.00	PARK VIEW LOT 12	52.64
024-362-020-000	SouthRes	1.00	PARK VIEW LOT 11	52.64
024-363-001-000	SouthRes	1.00	RODS ADD #2 LOT 21	52.64
024-363-002-000	SouthRes	1.00	RODS ADD #2 LOT 22	52.64
024-363-003-000	SouthRes	1.00	RODS ADD #2 LOT 23	52.64
024-363-004-000	SouthRes	1.00	RODS ADD #2 LOT 24	52.64
024-363-005-000	SouthRes	1.00	RODS ADD #2 LOT 25	52.64
024-363-006-000	SouthRes	1.00	RODS ADD #2 LOT 26	52.64
024-363-007-000	SouthRes	1.00	RODS ADD #2 LOT 27	52.64
024-363-008-000	SouthRes	1.00	RODS ADD #2 LOT 28	52.64
024-363-009-000	SouthRes	2.00	RODS ADD #2 LOT 29	105.28
024-363-010-000	SouthRes	1.00	RODS ADD #2 LOT 30	52.64
024-363-011-000	SouthRes	1.00	PARK VIEW LOT 1	52.64
024-363-012-000	SouthRes	1.00	PARK VIEW LOT 2	52.64
024-363-013-000	SouthRes	1.00	PARK VIEW LOT 3	52.64
024-363-014-000	SouthRes	1.00	PARK VIEW LOT 4	52.64
024-363-015-000	SouthRes	1.00	PARK VIEW LOT 5	52.64
024-363-016-000	SouthRes	1.00	PARK VIEW LOT 6	52.64
024-363-017-000	SouthRes	1.00	PARK VIEW LOT 7	52.64
024-363-018-000	SouthRes	1.00	PARK VIEW LOT 8	52.64
024-363-019-000	SouthRes	1.00	PARK VIEW LOT 9	52.64
024-363-020-000	SouthRes	1.00	PARK VIEW LOT 10	52.64
024-370-026-000	NorthRes	1.00	PARCEL A PM 53-6 SEC 24/6/11	52.64



**City of Livingston**  
**LMD Zones 7 through 12**  
**Commercial & Residential**  
**Fiscal Year 2020/21 Preliminary Assessment Roll**

ASSESSOR'S PARCEL NUMBER	ZONE	EDU	LEGAL DESCRIPTION	CHARGE (\$)
024-370-029-000	NorthRes	1.00	YAM COL #2 LOT 1 POR LOT 6	52.64
047-090-003-000	NorthCom	5.52	LIV COL #1 W1/2 LOT 17&18	63.14
047-090-004-000	NorthCom	5.64	LIV COL #1 E1/2 LOT 17&18	64.52
047-090-007-000	NorthCom	8.73	LIV COL #2 POR LOT 35-37	99.86
047-090-020-000	NorthCom	3.90	POR W 1/2 SEC 23/6/11	44.60
047-090-025-000	NorthCom	7.17	POR PAR 1 PM 1-11 ETC 14&23/6/11	82.02
047-100-033-000	NorthCom	10.59	LIV COL #1 LOT 20 POR 19 SEC 23/6/11	121.14
047-100-025-000	NorthCom	438.60	NEW NCDC FOR FOSTER FARMS	5,017.58
047-100-033-000	NorthCom	417.60	LIV COL #2 LOT 38 ETC	4,777.34
047-100-046-000	NorthRes	1.59	POR W1/2 OF SW1/4 SEC 23/6/11	83.68
047-280-020-000	SouthRes	1.00	POR PARCEL 1 PM 48-47 SEC 36/6/11	52.64
047-280-021-000	SouthRes	1.00	POR PARCEL 1 PM 48-47 SEC 36/6/11	52.64
047-280-029-000	SouthRes	4.86	LIV LD COL SUB #1 POR LOT 89	255.82
047-310-019-000	SouthRes	1.00	LIV LD COL SUB #2 POR LOT 90	52.64
047-310-020-000	SouthRes	1.00	PARCEL 1 PM 8-21 SEC 35/6/11	52.64
047-310-021-000	SouthRes	1.95	PARCEL 2 PM 8-21 SEC 35/6/11	102.64
047-310-022-000	SouthCom	0.19	LIV LD COL SUB #2 POR LOT 90	2.12
047-310-023-000	SouthCom	7.20	LIV LD COL SUB #2 POR LOT 90	82.36
047-310-024-000	SouthCom	0.12	LIV LD COL SUB #2 POR LOT 90	1.36
047-310-025-000	SouthRes	1.00	LIV LD COL SUB #2 POR LOT 91	52.64
047-310-026-000	SouthRes	1.00	LIV LD COL SUB #2 POR LOT 91	52.64
047-310-027-000	SouthRes	1.00	LIV LD COL SUB #2 POR LOT 91	52.64
047-310-038-000	SouthRes	1.00	POR PARCEL A PM 25-6 SEC 35/6/11	52.64
047-460-001-000	NorthCom	14.67	POR W 1/2 SEC 23/6/11	167.82
047-460-003-000	NorthCom	6.06	LIV COL #1 POR LOTS 23 & 24	69.32
047-460-004-000	NorthCom	115.2	LIV COL #1 POR LOTS 23 & 24	1,317.88
047-595-001-000	SouthRes	49.00	LIV LD COL SUB #2 POR LOT 91	2,579.36

Zone	Total EDUs	Total Charge
Central Residential	524.73	27,621.56
Downtown Commercial	113.11	1,293.62
North Commercial	1,603.12	18,339.32
North Residential	386.75	20,357.96
South Commercial	47.65	545.02
South Residential	722.70	38,042.54
<b>Total</b>	<b>3,398.05</b>	<b>106,200.02</b>

**City of Livingston**  
**LMD Zone 24 - Somerset**  
**Fiscal Year 2020/21 Preliminary Assessment Roll**

ASSESSOR'S PARCEL NUMBER	SITUS	ADDRESS	EDU	CHARGE (\$)
047-581-001-000	1702	SUN VALLEY AVE	1.0	480.34
047-581-002-000	1714	SUN VALLEY AVE	1.0	480.34
047-581-003-000	1728	SUN VALLEY AVE	1.0	480.34
047-581-004-000	1742	SUN VALLEY AVE	1.0	480.34
047-581-005-000	1756	SUN VALLEY AVE	1.0	480.34
047-582-001-000	1701	SUN VALLEY AVE	1.0	480.34
047-582-002-000	1711	SUN VALLEY AVE	1.0	480.34
047-582-003-000	1723	SUN VALLEY AVE	1.0	480.34
047-582-004-000	1735	SUN VALLEY AVE	1.0	480.34
047-582-005-000	1745	SUN VALLEY AVE	1.0	480.34
047-582-006-000	1755	SUN VALLEY AVE	1.0	480.34
047-582-007-000	1767	SUN VALLEY AVE	1.0	480.34
047-582-008-000	1777	SUN VALLEY AVE	1.0	480.34
047-582-009-000	961	SPRING BROOK DR	1.0	480.34
047-582-010-000	951	SPRING BROOK DR	1.0	480.34
047-582-011-000	941	SPRING BROOK DR	1.0	480.34
047-582-012-000	931	SPRINGBROOK DR	1.0	480.34
047-582-013-000	921	SPRING BROOK DR	1.0	480.34
047-582-014-000	909	SPRING BROOK DR	1.0	480.34
047-582-015-000	1789	WELLS AVE	1.0	480.34
047-582-016-000	1801	WELLS AVE	1.0	480.34
047-582-017-000	1811	WELLS AVE	1.0	480.34
047-582-018-000	1821	WELLS AVE	1.0	480.34
047-582-019-000	1831	WELLS AVE	1.0	480.34
047-582-020-000	1841	WELLS AVE	1.0	480.34
047-582-021-000	1851	WELLS AVE	1.0	480.34
047-582-022-000	1861	WELLS AVE	1.0	480.34
047-582-023-000	1871	WELLS AVE	1.0	480.34
047-582-024-000	1883	WELLS AVE	1.0	480.34
047-582-026-000	1905	SUN VALLEY AVE	1.0	480.34
047-582-027-000	1915	SUN VALLEY AVE	1.0	480.34
047-582-028-000	1929	SUN VALLEY AVE	1.0	480.34
047-582-029-000	978	NEWCASTLE DR	1.0	480.34
047-582-030-000	988	NEWCASTLE DR	1.0	480.34
047-582-031-000	998	NEWCASTLE DR	1.0	480.34
047-583-001-000	1804	SUN VALLEY AVE	1.0	480.34
047-583-002-000	1820	SUN VALLEY AVE	1.0	480.34
047-583-003-000	1836	SUN VALLEY AVE	1.0	480.34
047-584-001-000	978	SPRINGBROOK DR	1.0	480.34
047-584-002-000	977	GOLDEN LEAF DR	1.0	480.34
047-584-003-000	967	GOLDEN LEAF DR	1.0	480.34
047-584-004-000	957	GOLDEN LEAF DR	1.0	480.34
047-584-005-000	945	GOLDEN LEAF DR	1.0	480.34
047-584-006-000	935	GOLDEN LEAF DR	1.0	480.34
047-584-007-000	923	GOLDEN LEAF DR	1.0	480.34
047-584-008-000	924	SPRING BROOK DR	1.0	480.34
047-584-009-000	936	SPRING BROOK DR	1.0	480.34
047-584-010-000	946	SPRINGBROOK DR	1.0	480.34
047-584-011-000	958	SPRING BROOK DR	1.0	480.34
047-584-012-000	968	SPRINGBROOK DR	1.0	480.34
047-585-001-000	1848	SUN VALLEY AVE	1.0	480.34
047-585-002-000	1860	SUN VALLEY AVE	1.0	480.34
047-585-003-000	1870	SUN VALLEY AVE	1.0	480.34

**City of Livingston**  
**LMD Zone 24 - Somerset**  
**Fiscal Year 2020/21 Preliminary Assessment Roll**

ASSESSOR'S PARCEL NUMBER	SITUS	ADDRESS	EDU	CHARGE (\$)
047-585-004-000	1884	SUN VALLEY AVE	1.0	480.34
047-585-005-000	1896	SUN VALLEY AVE	1.0	480.34
047-585-006-000	1910	SUN VALLEY AVE	1.0	480.34
047-586-001-000	978	GOLDEN LEAF DR	1.0	480.34
047-586-002-000	977	PARK VIEW DR	1.0	480.34
047-586-003-000	967	PARK VIEW DR	1.0	480.34
047-586-004-000	957	PARK VIEW DR	1.0	480.34
047-586-005-000	945	PARK VIEW DR	1.0	480.34
047-586-006-000	935	PARK VIEW DR	1.0	480.34
047-586-007-000	923	PARK VIEW DR	1.0	480.34
047-586-008-000	924	GOLDEN LEAF DR	1.0	480.34
047-586-009-000	936	GOLDEN LEAF DR	1.0	480.34
047-586-010-000	946	GOLDEN LEAF DR	1.0	480.34
047-586-011-000	958	GOLDEN LEAF DR	1.0	480.34
047-586-012-000	968	GOLDEN LEAF DR	1.0	480.34
047-591-001-000	1001	GOLDEN LEAF DR	1.0	480.34
047-591-002-000	1013	GOLDEN LEAF DR	1.0	480.34
047-591-003-000	1025	GOLDEN LEAF DR	1.0	480.34
047-591-004-000	1035	GOLDEN LEAF DR	1.0	480.34
047-591-005-000	1047	GOLDEN LEAF DR	1.0	480.34
047-591-006-000	1057	GOLDEN LEAF DR	1.0	480.34
047-591-007-000	1069	GOLDEN LEAF DR	1.0	480.34
047-591-008-000	1079	GOLDEN LEAF DR	1.0	480.34
047-591-009-000	1098	GOLDEN LEAF DR	1.0	480.34
047-591-010-000	1099	GOLDEN LEAF DR	1.0	480.34
047-591-011-000	1111	GOLDEN LEAF DR	1.0	480.34
047-591-012-000	1123	GOLDEN LEAF DR	1.0	480.34
047-591-013-000	1135	GOLDEN LEAF DR	1.0	480.34
047-591-014-000	1838	ST IVES AVE	1.0	480.34
047-591-015-000	1848	ST IVES AVE	1.0	480.34
047-591-016-000	1860	ST IVES AVE	1.0	480.34
047-591-017-000	1872	ST IVES AVE	1.0	480.34
047-591-018-000	1884	ST IVES AVE	1.0	480.34
047-591-019-000	1896	ST IVES AVE	1.0	480.34
047-591-020-000	1910	ST IVES AVE	1.0	480.34
047-592-001-000	1847	SOUTHPORT AVE	1.0	480.34
047-592-002-000	1859	SOUTHPORT AVE	1.0	480.34
047-592-003-000	1871	SOUTHPORT AVE	1.0	480.34
047-592-004-000	1883	SOUTHPORT AVE	1.0	480.34
047-592-005-000	1895	SOUTHPORT AVE	1.0	480.34
047-592-006-000	1909	SOUTHPORT AVE	1.0	480.34
047-593-001-000	1848	SOUTHPORT AVE	1.0	480.34
047-593-002-000	1847	YORK AVE	1.0	480.34
047-593-003-000	1859	YORK AVE	1.0	480.34
047-593-004-000	1871	YORK AVE	1.0	480.34
047-593-005-000	1883	YORK AVE	1.0	480.34
047-593-006-000	1895	YORK AVE	1.0	480.34
047-593-007-000	1909	YORK AVE	1.0	480.34
047-593-008-000	1910	SOUTHPORT AVE	1.0	480.34
047-593-009-000	1896	SOUTHPORT AVE	1.0	480.34
047-593-010-000	1884	SOUTHPORT AVE	1.0	480.34
047-593-011-000	1870	SOUTHPORT AVE	1.0	480.34
047-593-012-000	1860	SOUTHPORT AVE	1.0	480.34

**City of Livingston**  
**LMD Zone 24 - Somerset**  
**Fiscal Year 2020/21 Preliminary Assessment Roll**

ASSESSOR'S PARCEL NUMBER	SITUS	ADDRESS	EDU	CHARGE (\$)
047-594-001-000	1848	YORK AVE	1.0	480.34
047-594-002-000	1847	ST IVES AVE	1.0	480.34
047-594-003-000	1859	ST IVES AVE	1.0	480.34
047-594-004-000	1871	ST IVES AVE	1.0	480.34
047-594-005-000	1883	ST IVES AVE	1.0	480.34
047-594-006-000	1895	ST IVES AVE	1.0	480.34
047-594-007-000	1909	ST IVES AVE	1.0	480.34
047-594-008-000	1910	YORK AVE	1.0	480.34
047-594-009-000	1896	YORK AVE	1.0	480.34
047-594-010-000	1884	YORK AVE	1.0	480.34
047-594-011-000	1870	YORK AVE	1.0	480.34
047-594-012-000	1860	YORK AVE	1.0	480.34
047-596-001-000	1008	NEWCASTLE DR	1.0	480.34
047-596-002-000	1014	NEWCASTLE DR	1.0	480.34
047-596-003-000	1024	NEWCASTLE DR	1.0	480.34
047-596-004-000	1034	NEWCASTLE DR	1.0	480.34
047-596-005-000	1042	NEWCASTLE DR	1.0	480.34
047-596-006-000	1055	NEWCASTLE DR	1.0	480.34
047-596-007-000	1065	NEWCASTLE DR	1.0	480.34
047-596-008-000	1074	NEWCASTLE DR	1.0	480.34
047-596-009-000	1082	NEWCASTLE DR	1.0	480.34
047-596-010-000	1092	NEWCASTLE DR	1.0	480.34
047-596-011-000	1104	NEWCASTLE DR	1.0	480.34
047-596-012-000	1116	NEWCASTLE DR	1.0	480.34
047-596-013-000	1122	NEWCASTLE DR	1.0	480.34
047-596-014-000	1134	NEWCASTLE DR	1.0	480.34
047-596-015-000	1146	NEWCASTLE DR	1.0	480.34

Summary Fields	Value
Number of Parcels to be Levied	133
Total EDUs	133.00
Total Charges	\$63,885.22

# STAFF REPORT

**AGENDA ITEM:**

**Resolution Accepting Bid in the amount of \$37,600 and Awarding a Contract to Quality Well Drillers for Well No. 9 Test Well**

**MEETING DATE:** April 21, 2020

**PREPARED BY:** Mario Gouveia, City Engineer

**REVIEWED BY:** José A. Ramírez, City Manager

---

## **RECOMMENDATION:**

Staff recommends that the Council adopt Resolution No. 2020- , accepting the low bid from Quality Well Drillers in the amount of \$37,600.00 for Well No. 9 Test Well and authorizing the City Manager to sign the agreement on behalf of the City of Livingston.

## **BACKGROUND:**

The major work consists of drilling one (1) test well for a new City well including well logging, aquifer sampling and abandonment of the test well.

The project was advertised on March 25, 2020 and bids were opened April 16, 2020.

## **DISCUSSION:**

The City received 4 bids that were opened and read aloud at 2:00 p.m. on April 16, 2020, this being the advertised bid opening date and time. The low bid was submitted by Quality Well Drillers in the amount of \$37,600.00. The Bid results were as listed:

<u>Contractor</u>	<u>Total Bid</u>
Quality Well Drillers	\$37,600.00
Nor-Cal Pump & Well Drilling, Inc.	\$67,056.00
Arthur & Orum	\$68,500.00
Maggiora Bros. Drilling, Inc.	\$165,000.00
Engineer's Estimate	\$76,000.00

## **FISCAL IMPACT:**

Well #9 Project will be funded from the Water Operating Fund Reserves. In Fiscal Year 2019/20, the use of \$1 million in reserves from the Water Fund was approved to renovate/replace Well #8. At this time, Well #8 project will be postponed and the funds redirected to Well #9 project since it has now become a critical project.

## **ATTACHMENTS:**

1. Resolution No. 2020-
2. Abstract of Bids

**RESOLUTION NO. 2020-**

**RESOLUTION OF THE CITY COUNCIL OF THE CITY OF LIVINGSTON  
ACCEPTING BID AND AWARDING CONTRACT TO QUALITY WELL DRILLERS FOR  
WELL NO. 9 TEST WELL PROJECT**

**WHEREAS**, the Invitation to Bid for WELL NO. 9 TEST WELL in the City of Livingston was listed in the Merced Sun Star on March 25, 2020; and

**WHEREAS**, the project will consist of drilling one (1) test well for a new City well including well logging, aquifer sampling and abandonment of the test well in the City of Livingston; and

**WHEREAS**, the following bids for the project were publicly opened and read aloud at the Livingston City Hall on April 16, 2020 at 2:00 p.m.

<u>Contractor</u>	<u>Total Bid</u>
Quality Well Drillers	\$37,600.00
Nor-Cal Pump & Well Drilling, Inc.	\$67,056.00
Arthur & Orum	\$68,500.00
Maggiore Bros. Drilling, Inc.	\$165,000.00

**WHEREAS**, the City Engineer's Estimate was \$76,000.00.

**NOW, THEREFORE, THE CITY COUNCIL OF THE CITY OF LIVINGSTON RESOLVES** upon the recommendation of the City Engineer that the WELL NO. 9 TEST WELL PROJECT be awarded to: Quality Well Drillers in the amount of Thirty-Seven thousand Six Hundred Dollars and no cents (\$37,600.00).

Passed and adopted this 21<sup>st</sup> day of April, 2020, by the following vote:

AYES:

NOTES:

ABSENT:

ABSTAIN:

---

Gurpal Samra, Mayor  
of the City of Livingston

ATTEST:

I hereby certify that the foregoing resolution was regularly introduced, passed and adopted at a regular meeting of the City Council of the City of Livingston this 21<sup>st</sup> day of April, 2020.

---

Monica Cisneros, Deputy City Clerk  
of the City of Livingston

**ABSTRACT OF BIDS FOR  
CITY OF LIVINGSTON  
Well No. 9 Test Well Project  
Bid Opening: April 16, 2020 @ 2:00 p.m.**

Item No.	Item Description	Quantity and Unit	<i>Engineer's Estimate</i>		Quality Well Drillers 260 Air Park Road Atwater, CA 95301		Nor-Cal Pump & Well Drilling 1325 Barry Road Yuba City, CA 95993		Maggiore Brothers Drilling 595 Airport Blvd Watsonville, CA 95076-2027		Arthur & Orum Well Drilling 14870 S. East Avenue Fresno, CA 93725	
			Unit Price	Amount	Unit Price	Amount	Unit Price	Amount	Unit Price	Amount	Unit Price	Amount
1	Test Well	500 LF	60.00	30,000.00	22.00	11,000.00	65.00	32,500.00	136.00	68,000.00	55.00	27,500.00
2	Well Logging	1 LS	4,000.00	4,000.00	2,800.00	2,800.00	3,756.00	3,756.00	4,500.00	4,500.00	3,000.00	3,000.00
3	Aquifer Sampling	4 EA	8,000.00	32,000.00	4,500.00	18,000.00	4,850.00	19,400.00	20,000.00	80,000.00	7,000.00	28,000.00
4	Abandonment of Test Well	1 LS	10,000.00	10,000.00	5,800.00	5,800.00	11,400.00	11,400.00	12,500.00	12,500.00	10,000.00	10,000.00
<b>BID TOTAL</b>				<b>\$76,000.00</b>	<b>\$37,600.00</b>	<b>\$67,056.00</b>		<b>\$165,000.00</b>		<b>* \$68,500.00</b>		

\* Non-Responsive Bid - Contractor not listed on official planholder list



**STAFF REPORT**

**AGENDA ITEM:**

**RESOLUTION RATIFYING THE CONTINUED EXISTENCE OF A LOCAL EMERGENCY IN THE CITY OF LIVINGSTON DUE TO THE COVID-19 PANDEMIC**

**MEETING DATE:** April 21, 2020

**PREPARED BY:** Jose Antonio Ramirez, City Manager

**REVIEWED BY:** Jose M. Sanchez, City Attorney

---

**RECOMMENDATION:**

Adopt Resolution No. 2020-\_\_\_\_, of the Council of the City of Livingston Ratifying the Continued Existence of a Local Emergency in the City of Livingston Due to the COVID-19 Pandemic.

**BACKGROUND:**

The Novel Coronavirus (“COVID-19”) is a severe respiratory disease first detected in Wuhan, Hubei Province, People’s Republic of China, on December 31, 2019. COVID-19 may result in serious illness or death, and is easily transmissible from person to person. As of March 13, 2020, it has been reported that COVID-19 has spread to over 90 countries, including the United States, and is spreading to a growing number of California cities and counties.

World Health Organization officials report that sustained human-to-human transmission of the virus is occurring. Transmission from asymptomatic individuals has been documented. Suspected community transmission of the virus is occurring in the United States. Although the majority of individuals infected with COVID-19 recover from the disease without special treatment, there is significant potential for serious infection and death.

On March 17, 2020, at a special meeting, the City of Livingston City Council found that the conditions related to the COVID-19 pandemic were of extreme peril to the safety of persons and property within the territorial limits of the City and thus proclaimed a local emergency pursuant to Municipal Code Chapter 1-20 and Government Code section 8630.

In response to this pandemic, on March 19, 2020, the Governor of California issued Executive Order N-33-20 ordering all individuals within the State of California to stay home or at their place of residence, except as needed to maintain continuity of operation of the federal critical infrastructure sectors, critical government services, schools, childcare, and construction. In accordance with the Governor’s Executive Order N-33-20, the Health Officer of the County of Merced issued an order on March 20, 2020, ordering all individuals currently living within the County of Merced to shelter at their place of residence.

The County Order permits persons to leave their residences only for Essential Activities, Essential Governmental Functions, or to operate Essential Businesses. Those terms are defined in the County Order and allow for the continued operation of grocery stores, pharmacies, gas stations, health care facilities, and various other critical facilities. The County Order also prohibits all public and private

gatherings of any number of people occurring outside a household or living unit, except under specific circumstances outlined in the County Order. In addition, the County Order mandates Social Distancing, which requires individual to maintain at least a six foot separation when outside of their home.

**DISCUSSION:**

The COVID-19 pandemic is continuing to threaten the health and safety of the City’s residents. As of April 16, 2020, California has 26,180 confirmed cases of COVID-19 infections, and 890 COVID-19 related deaths, and within Merced County, there have been 82 confirmed COVID-19 cases and 3 COVID-19 related deaths.

The Governor’s Executive Order to shelter at home and the County Public Health Officer’s Order to stay at home are both still in effect, due to the fact that there is increasing evidence that due to the outbreak of the COVID-19 virus in the general public, there is a public health emergency throughout the state. Making the problem worse, some individuals who contract the COVID-19 virus have no symptoms or have mild symptoms, which means they may not be aware they carry the virus. Because even people without symptoms can transmit the disease, and because evidence shows the disease is easily spread, gatherings can result in the transmission of the virus. The scientific evidence shows that at this stage of the emergency, it is essential to slow virus transmission as much as possible to protect the most vulnerable and to prevent the health care system from being overwhelmed.

Accordingly, staff recommends the City Council ratify the continued existence of a local emergency in the City due to the COVID-19 Pandemic.

**ATTACHMENTS:**

1. Resolution No. 2020-\_\_\_\_, of the Council of the City of Livingston Ratifying the Continued Existence of a Local Emergency in the City of Livingston Due to the COVID-19 Pandemic

3512376.2

**RESOLUTION NO. 2020-**

**RESOLUTION OF THE COUNCIL OF THE CITY OF LIVINGSTON RATIFYING THE CONTINUED EXISTENCE OF A LOCAL EMERGENCY IN THE CITY OF LIVINGSTON DUE TO THE COVID-19 PANDEMIC**

**WHEREAS**, international, national, state, and local health and governmental authorities are responding to an outbreak of respiratory disease caused by a novel coronavirus named “SARS-CoV-2,” and the disease it causes has been named “coronavirus disease 2019,” abbreviated COVID-19 (“COVID-19”); and

**WHEREAS**, COVID-19 is easily transmissible from person to person, and is spreading to a growing number of California cities and counties; and

**WHEREAS**, on January 30, 2020, the World Health Organization (“WHO”) declared COVID-19 a Public Health Emergency of International Concern; and

**WHEREAS**, on January 31, 2020, the Secretary of the United States Department of Health and Human Services declared a public health emergency for the entire United States to aid the nation’s healthcare community in responding to COVID-19; and

**WHEREAS**, on March 4, 2020, the Governor of California proclaimed a state of emergency exists in California regarding COVID-19; and

**WHEREAS**, on March 17, 2020, at a special meeting, the City of Livingston (the “City”) City Council found that the conditions related to the COVID-19 pandemic were of extreme peril to the safety of persons and property within the territorial limits of the City and thus proclaimed a local emergency pursuant to Municipal Code Chapter 1-20 and Government Code section 8630; and

**WHEREAS**, on March 19, 2020, the Governor of California issued Executive Order N-33-20 ordering all individuals within the State of California to stay home or at their place of residence, except as needed to maintain continuity of operation of the federal critical infrastructure sectors, critical government services, schools, childcare, and construction; and

**WHEREAS**, on March 26, 2020, in order to carry out Executive Order N-33-20, the Merced County Health Officer ordered all individuals currently living within the County of Merced to shelter at their place of residence (the “County Order”); and

**WHEREAS**, Government Code section 8363 and Livingston Municipal Code section 1-20-9(B) authorize the City to make, issue and enforce orders, rules and regulations reasonably related to the protection of life and/or property, or the preservation of public order and safety; and

**WHEREAS**, the Director of the City’s Disaster Council adopted an emergency order, dated March 25, 2020 (the “Order”), which required residents to comply with the County Order and establishing penalties for violations of the Order; and

**WHEREAS**, the City Council ratified the Order on March 26, 2020, in order to facilitate enforcement of the County Order and ensure residents self-isolate in their places of residence to the maximum extent feasible; and

**WHEREAS**, the Governor’s state-wide stay home Executive Order N-33-20, and Merced County Public Health Officer’s stay at home orders are still in effect due to the ongoing and continuing COVID-19 pandemic; and

**WHEREAS**, the most recent federal, state, and Merced County public health information indicates that the COVID-19 pandemic still presents serious and life threatening risks that jeopardizes the safety and health of persons and property within the territorial limits of the City.

**NOW, THEREFORE, BE IT RESOLVED** that the City Council of the City of Livingston hereby ratifies the continued existence of a Local Emergency in the City of Livingston due to the COVID-19 pandemic, as originally declared by the City Council on March 17, 2020 through Resolution 2020-13.

**BE IT FURTHER RESOLVED** that this Resolution shall become effective immediately upon its passage and adoption.

Passed and adopted this 21st day of April, 2020, by the following vote:

AYES:

NOES:

ABSENT:

---

Gurpal Samra,  
Mayor of the City of Livingston

ATTEST:

I hereby certify that the foregoing Resolution was regularly introduced, passed, and adopted at a regular meeting of the City Council of the City of Livingston this 21st day of April, 2020.

---

Anthony Silva  
City Clerk of the City of Livingston

3512358.3

**STAFF REPORT**

**AGENDA ITEM:**

**RESOLUTION OF THE COUNCIL OF THE CITY OF LIVINGSTON RATIFYING EMERGENCY EXECUTIVE ORDER NO. 2020-03 DIRECTING ALL ESSENTIAL BUSINESSES TO ADOPT AND IMPLEMENT SOCIAL DISTANCING AND SANITATION PROTOCOLS, AND REQUIRING ALL INDIVIDUALS WITHIN THE CITY TO WEAR FACE COVERINGS BEFORE ENTERING ANY INDOOR FACILITY BESIDES THEIR RESIDENCE, ANY ENCLOSED OPEN SPACE, OR WHILE OUTDOORS WHEN THE PERSON IS UNABLE TO MAINTAIN A SIX-FOOT DISTANCE FROM ANOTHER PERSON AT ALL TIMES**

**MEETING DATE:** April 21, 2020

**PREPARED BY:** Jose Antonio Ramirez, City Manager

---

**RECOMMENDATION:**

Adopt Resolution No. 2020-\_\_\_\_, of the Council of the City of Livingston Ratifying Emergency Executive Order No. 2020-03 directing all essential businesses to adopt and implement social distancing and sanitation protocols, and requiring all individuals within the City to wear face coverings before entering any indoor facility besides their residence, any enclosed open space, or while outdoors when the person is unable to maintain a six-foot distance from another person at all times.

**BACKGROUND:**

The Novel Coronavirus (“COVID-19”) is a severe respiratory disease first detected in Wuhan, Hubei Province, People’s Republic of China, on December 31, 2019. COVID-19 may result in serious illness or death, and is easily transmissible from person to person. As of March 13, 2020, it has been reported that COVID-19 has spread to over 90 countries, including the United States, and is spreading to a growing number of California cities and counties.

World Health Organization officials report that sustained human-to-human transmission of the virus is occurring. Transmission from asymptomatic individuals has been documented. Suspected community transmission of the virus is occurring in the United States. Although the majority of individuals infected with COVID-19 recover from the disease without special treatment, there is significant potential for serious infection and death.

On March 17, 2020, at a special meeting, the Livingston City Council found that the conditions related to the COVID-19 pandemic were of extreme peril to the safety of persons and property within the territorial limits of the City and thus proclaimed a local emergency pursuant to Municipal Code Chapter 1-20 and Government Code section 8630.

In response to this pandemic, on March 19, 2020, the Governor of California issued Executive Order N-33-20 ordering all individuals within the State of California to stay home or at their place of residence, except as needed to maintain continuity of operation of the federal critical infrastructure sectors, critical

government services, schools, childcare, and construction. In accordance with the Governor's Executive Order N-33-20, the Health Officer of the County of Merced issued an order on March 20, 2020, ordering all individuals currently living within the County of Merced to shelter at their place of residence.

Recently, federal, state, and local health authorities have recommended that medical workers and first responders wear, where available, hospital grade masks, such as surgical masks or N95 respirators. On April 1, 2020, the California Department of Public Health issued guidance recommending the use of face coverings while in public, and on April 4, 2020, the Center for Diseases Control recommended wearing cloth face coverings in public settings where other social distancing measures are difficult to maintain (e.g., grocery stores and pharmacies), especially in areas of significant community-based transmission of COVID-19.

The Merced County Department of Public Health has also issued face covering guidance, which stated that: "All residents are strongly encouraged to wear a cloth face covering whenever they must be out of the home to reduce the spread of the illness from infected individuals that have no symptoms."

In light of the ongoing COVID-19 pandemic, and increasing scientific evidence that social distancing and face coverings are the most effective methods to prevent the spread and transmission of COVID-19, the City Manager, in his capacity as Director of the Disaster Council of the City of Livingston, issued Emergency Executive Order 2020-03, directing all essential businesses to adopt and implement social distancing and sanitation protocols, and requiring all individuals within the City to wear face coverings before entering any indoor facility besides their residence, any enclosed open space, or while outdoors when the person is unable to maintain a six-foot distance from another person at all times(the "Order").

#### **DISCUSSION:**

Due to the outbreak of the COVID-19 virus in the general public, there is a public health emergency throughout the County. Making the problem worse, some individuals who contract the COVID-19 virus have no symptoms or have mild symptoms, which means they may not be aware they carry the virus. Because even people without symptoms can transmit the disease, and because evidence shows the disease is easily spread, gatherings can result in the transmission of the virus. The scientific evidence shows that at this stage of the emergency, it is essential to slow virus transmission as much as possible to protect the most vulnerable and to prevent the health care system from being overwhelmed. One proven way to slow the transmission is to limit interactions among people to the greatest extent practicable.

It has also become known that COVID-19 is spread through respiratory droplets that are produced when an infected person coughs, sneezes, or talks. These droplets have the ability to land in the mouths or noses of others who are nearby and can also be inhaled into their lungs. COVID-19 has been shown to attach to a variety of surfaces for prolonged periods of time. If properly worn and cleaned, cloth face coverings have the potential to greatly slow the transmission and spread of COVID-19.

Based upon state and county public health information, even a small reduction in COVID-19 transmissions could make a significant difference in the demand and strain on the healthcare system in Merced County and neighboring jurisdictions, which can ultimately save lives.

Government Code section 8363 and Livingston Municipal Code section 1-20-9(B) authorize the City Manager, in his capacity as the Director of the Disaster Council of the City of Livingston, to adopt orders and regulations necessary to provide for the protection of life and property during a proclaimed emergency. Any order adopted by the Director must be ratified at the earliest practicable time by the City Council.

The Order requires all essential businesses to adopt and implement social distancing and sanitation protocols, in accordance with state and County guidelines. Essential businesses which members of the public allowed to enter their places of businesses are required to post the attached sheet, which details their social distancing and sanitation protocols at or near the entrance at the place of business.

Essential businesses within the City that provide sales of retail goods and/or food and/or banking services including without limitation, grocery stores, pharmacies, home improvement stores, gas station convenience stores, restaurants providing take-out or delivery services, banks, savings, and loans, that remain in operation are deemed to be “Covered Businesses” under the Order.

Covered Businesses are directed to do the following: (i) require their employees to wear face coverings while at work and provide additional protection when necessary; (ii) allows a covered business to refuse admission or service to any individual who fails to wear a face covering as required by the Order; (iii) limit the number of customers in the business to five customers per 1,000 square feet of interior space open to the public; and (iv) encourages, but does not require businesses to install plexiglass to separate cashiers and customers at all points of sale.

Additionally, all persons in the City are required to wear face coverings before entering any indoor facility besides their residence, any enclosed open space, or while outdoors when the person is unable to maintain a six-foot distance from another person at all times. Face coverings are defined as any fabric or cloth that covers the mouth and nose, and can be made using household items, including scarves, bandanas, t-shirts, sweatshirts, towels, or other fabric.

Any violation of the Order, may be pursued as an administrative fine, infraction or a misdemeanor in the City’s sole and absolute discretion, pursuant to Government Code section 8665 and Livingston Municipal Code section 1-20-26.

The Order upon ratification by the Council, will remain in effect until May 31, 2020, unless otherwise amended, repealed, or extended.

**ATTACHMENTS:**

1. Resolution No. 2020-\_\_\_\_, of the Council of the City of Livingston Ratifying Emergency Executive Order No. 2020-03 Directing All Essential Businesses to Adopt and Implement Social Distancing and Sanitation Protocols, and Requiring All Individuals Within the City to Wear Face Coverings Before Entering Any Indoor Facility Besides Their Residence, any Enclosed Open Space, or While Outdoors When the Person is Unable to Maintain a Six-Foot Distance From Another Person at all Times

3512415.3

**RESOLUTION NO. 2020-**

**RESOLUTION OF THE COUNCIL OF THE CITY OF LIVINGSTON RATIFYING EMERGENCY EXECUTIVE ORDER NO. 2020-003 DIRECTING ALL ESSENTIAL BUSINESSES TO ADOPT AND IMPLEMENT SOCIAL DISTANCING AND SANITATION PROTOCOLS, AND REQUIRING ALL INDIVIDUALS WITHIN THE CITY TO WEAR FACE COVERINGS BEFORE ENTERING ANY INDOOR FACILITY BESIDES THEIR RESIDENCE, ANY ENCLOSED OPEN SPACE, OR WHILE OUTDOORS WHEN THE PERSON IS UNABLE TO MAINTAIN A SIX-FOOT DISTANCE FROM ANOTHER PERSON AT ALL TIMES**

**WHEREAS**, international, national, state, and local health and governmental authorities are responding to an outbreak of respiratory disease caused by a novel coronavirus named “SARS-CoV-2,” and the disease it causes has been named “coronavirus disease 2019,” abbreviated COVID-19 (“COVID-19”); and

**WHEREAS**, COVID-19 is easily transmissible from person to person, and is spreading to a growing number of California cities and counties; and

**WHEREAS**, on January 30, 2020, the World Health Organization (“WHO”) declared COVID-19 a Public Health Emergency of International Concern; and

**WHEREAS**, on January 31, 2020, the Secretary of the United States Department of Health and Human Services declared a public health emergency for the entire United States to aid the nation’s healthcare community in responding to COVID-19; and

**WHEREAS**, on March 4, 2020, the Governor of California proclaimed a state of emergency exists in California regarding COVID-19; and

**WHEREAS**, on March 17, 2020, at a special meeting, the City of Livingston (the “City”) City Council found that the conditions related to the COVID-19 pandemic were of extreme peril to the safety of persons and property within the territorial limits of the City and thus proclaimed a local emergency pursuant to Municipal Code Chapter 1-20 and Government Code section 8630; and

**WHEREAS**, on March 19, 2020, the Governor of California issued Executive Order N-33-20 ordering all individuals within the State of California to stay home or at their place of residence, except as needed to maintain continuity of operation of the federal critical infrastructure sectors, critical government services, schools, childcare, and construction; and

**WHEREAS**, on March 26, 2020, in order to carry out Executive Order N-33-20, the Merced County Health Officer ordered all individuals currently living within the County of Merced to shelter at their place of residence (the “County Order”); and

**WHEREAS**, the County Order permits persons to leave their residences only for Essential Activities, Essential Governmental Functions, or to operate Essential Businesses, as those terms are defined in the County Order, and prohibits all public and private gatherings of any number of people occurring outside a household or living unit, except as provided for in Section 10 of the County Order; and

**WHEREAS**, federal, state, and local health authorities have recommended that medical workers and first responders wear, where available, hospital grade masks, such as surgical masks or N95 respirators; and

**WHEREAS**, on April 1, 2020, the California Department of Public Health issued guidance recommending the use of face coverings while in public; and



**WHEREAS**, on April 4, 2020, the Center for Diseases Control recommended wearing cloth face coverings in public settings where other social distancing measures are difficult to maintain (e.g., grocery stores and pharmacies), especially in areas of significant community-based transmission of COVID-19; and

**WHEREAS**, on April 7, 2020, the Merced County Department of Public Health issued the following guidance: “all residents are strongly encouraged to wear a cloth face covering whenever they must be out of the home to reduce the spread of the illness from infected individuals that have no symptoms. This is in addition to the continued requirement of at least 6 feet of social distancing”. “Cloth face covering is defined as any cloth that can be used to cover as tightly as possible the mouth and nose of the wearer. It is NOT a surgical mask or respirator (which must be reserved for health care professionals in their work treating COVID-19 patients). It should be washed at least daily and the wearer should wash their hands before putting it on and after taking it off. Additionally, the wearer should avoid touching the covering as much as possible while wearing it;” and

**WHEREAS**, on April 8, 2020, the Merced County Department of Public Health issued an enhanced Health Officer Order. This Order supersedes the March 20, 2020 Order of the Health Officer, directing all individuals to stay at home. This Order clarifies, strengthens, and extends certain terms of the Prior Stay at Home Order to increase social distancing and reduce person-to-person contact in order to further slow the transmission of COVID-19; and

**WHEREAS**, it has become known that COVID-19 is spread through respiratory droplets that are produced when an infected person coughs, sneezes, or talks. These droplets have the ability to land in the mouths or noses of others who are nearby and can also be inhaled into their lungs. COVID-19 has been shown to attach to a variety of surfaces for prolonged periods of time. If properly worn and cleaned, cloth face coverings have the potential to greatly slow the transmission and spread of COVID-19; and

**WHEREAS**, even a small reduction in COVID-19 transmissions could make a significant difference in the demand and strain on the healthcare system in Merced County and neighboring jurisdictions; and

**WHEREAS**, Government Code section 8363 and Livingston Municipal Code section 1-20-9(B) authorize the City to make, issue and enforce orders, rules and regulations reasonably related to the protection of life and/or property, or the preservation of public order and safety; and

**WHEREAS**, ensuring the transmission of COVID-19 is slowed and/or reduced within the City is imperative to protect the health and safety of City residents; and

**WHEREAS**, the Director of the City’s Disaster Council adopted an emergency executive order, dated April 17, 2020, requiring all essential businesses to adopt and implement social distancing and sanitation protocols, and requiring all individuals within the City to wear face coverings in public when obtaining essential goods and services; and

**WHEREAS**, the City Council desires to ratify Emergency Executive Order No. 2020-03.

**NOW, THEREFORE, BE IT RESOLVED** that the City Council of the City of Livingston hereby ratifies and confirms Emergency Executive Order No. 2020-03 issued by the Director of the Disaster Council, dated April 17, 2020, attached to this Resolution as **Exhibit A**.

**BE IT FURTHER RESOLVED** that Emergency Executive Order No. 2020-03 issued by the Director of Emergency Services, dated April 17, 2020, shall remain in effect until rescinded, superseded, or amended in writing by the Director of the Disaster Council, or until the Proclamation of Local Emergency for the City of Livingston is terminated.

**BE IT FURTHER RESOLVED** that this Resolution shall become effective immediately upon its passage and adoption.

Passed and adopted this 21st day of April, 2020, by the following vote:

AYES:

NOES:

ABSENT:

---

Gurpal Samra,  
Mayor of the City of Livingston

ATTEST:

I hereby certify that the foregoing Resolution was regularly introduced, passed, and adopted at a regular meeting of the City Council of the City of Livingston this 21st day of April, 2020.

---

Anthony Silva  
City Clerk of the City of Livingston

3512381.3

# EXHIBIT A

## EXECUTIVE ORDER 2020-03

### ORDER OF THE CITY MANAGER OF THE CITY OF LIVINGSTON IN HIS CAPACITY AS DIRECTOR OF THE DISASTER COUNCIL OF THE CITY OF LIVINGSTON

**DATE OF ORDER: APRIL 17, 2020**

Pursuant to Government Code section 8363 and Livingston Municipal Code section 1-20-9(B), the Director of the Disaster Council of the City of Livingston Orders:

**WHEREAS**, the Coronavirus Disease 2019 (“COVID-19”), a severe acute respiratory illness caused by a novel (new) coronavirus was first detected in Wuhan, Hubei Province, People’s Republic of China and the first case was reported on December 31, 2019, in China; and

**WHEREAS**, the Merced County Public Health Department Operations Center was opened January 27, 2020, in order to prepare for the potential of COVID-19 in and around our community; and

**WHEREAS**, on January 30, 2020, the World Health Organization (“WHO”) declared the COVID-19 outbreak a Public Health Emergency of International Concern, and on January 31, 2020, the United States Secretary of Health and Human Services declared a Public Health Emergency to aid the nation in responding to COVID-19; and

**WHEREAS**, on February 26, 2020, the Centers for Disease Control and Prevention (“CDC”) confirmed the first case of local person-to-person transmission of COVID-19 in the United States, and this case raised the possibility of community transmission occurring in the general public; and

**WHEREAS**, on March 4, 2020, Governor Gavin Newsom proclaimed a state of emergency to exist in California; and

**WHEREAS**, on March 11, 2020, the WHO characterized COVID-19 as a pandemic; and

**WHEREAS**, on March 12, 2020, Governor Gavin Newsom issued Executive Order N-25-20 further enhancing California’s ability to respond to the COVID-19 pandemic; directing Californians to follow public health directives, including canceling large gatherings of more than two hundred and fifty (250) people, removing the waiting period for unemployment and disability insurance for Californians who lose work as a result of the COVID-19 outbreak, and allowing local and state legislative bodies to hold meetings via conference calls while still meeting state transparency requirements; and

**WHEREAS**, on March 13, 2020, the President of the United States declared a national emergency in response to COVID-19; and

**WHEREAS**, on March 13, 2020, the Health Officer for the County of Merced declared that the imminent introduction of COVID-19 to Merced County was a threat to the public health and declared a local health emergency; and

**WHEREAS**, on March 13, 2020, the Merced County Director of Emergency Services proclaimed a local emergency to exist throughout Merced County; and

**WHEREAS**, on March 14, 2020, the City of Livingston activated its Emergency Operation Center to support ongoing emergency actions in response to the spread of COVID-19; and

**WHEREAS**, on March 17, 2020, the Livingston City Council, proclaimed the existence of a local emergency pursuant to Section 8634 of the California Government Code and Section 1-20-5 of the Livingston Municipal Code; and

**WHEREAS**, on March 25, 2020, the Director of the Disaster Council of the City of Livingston adopted an emergency order requiring residents to comply with the County Order and establishing penalties for violations of the Order

**WHEREAS**, on March 26, 2020, the Livingston City Council ratified the proclamation of local emergency made by the Director of the City’s Disaster Council; and

**WHEREAS**, in response to social distancing guidance issued by the CDC, the California Department of Public Health (“CDPH”), and the Merced County Department of Public Health, the City of Livingston cancelled all social gatherings (events, activities, programs, and gatherings) in the City in accordance with the guidance and directives of public health authorities until further notice; and

**WHEREAS**, in response to social distancing guidance issued by the CDC, the CDPH, and the Merced County Department of Public Health, and to protect the health and safety of the City workforce, and all members of the community, the City closed Livingston City Hall, Livingston Police Department Building, Livingston Fire Station, and all other Administrative Offices of the City to the public until further notice; and

**WHEREAS**, in response to social distancing guidance issued by the CDC, the CDPH, and the Merced County Department of Public Health, and to protect the health and safety of all members of the community, the City closed all City parks to the public until further notice: and

**WHEREAS**, on March 19, 2020, California Governor Gavin Newsom issued Executive Order N-33-20 directing all residents of the State of California to heed directives issued by the State Health Officer on the same date instructing all Californians to stay home except as needed to maintain continuity of operations of the federal critical infrastructure sectors; and

**WHEREAS**, on March 20, 2020, the Merced County Department of Public Health issued a Health Officer Stay at Home Order directing all individuals living in the County of Merced to stay at home or at their place of residence except that they may leave to provide or receive certain essential services or engage in certain essential activities and work for essential businesses and governmental services; directing all businesses and governmental agencies to cease non-essential operations at physical locations in the County of Merced; prohibiting all non-essential gatherings of any number of individuals; and ordering cessation of all nonessential travel (“Stay at Home Order”); and

**WHEREAS**, the CDC, the CDPH, and the Merced County Department of Public Health have all issued public health recommendations to the community including but not limited to staying home if sick, social distancing from non-family members, canceling or postponing events and gatherings, and taking other precautions to protect public health and prevent transmission of this communicable virus; and

**WHEREAS**, federal, state, and local health authorities have recommended that medical workers and first responders wear, where available, hospital grade masks, such as surgical masks or N95 respirators; and

**WHEREAS**, on April 1, 2020, the CDPH issued guidance recommending the use of face coverings while in public; and

**WHEREAS**, on April 4, 2020, the CDC recommended wearing cloth face coverings in public settings where other social distancing measures are difficult to maintain (e.g., grocery stores and pharmacies), especially in areas of significant community-based transmission of COVID-19; and

**WHEREAS**, on April 7, 2020, the Merced County Department of Public Health issued the following guidance: “All residents are strongly encouraged to wear a cloth face covering whenever they must be out of the home to reduce the spread of the illness from infected individuals that have no symptoms. This is in addition to the continued requirement of at least 6 feet of social distancing”. “Cloth face covering is defined as any cloth that can be used to cover as tightly as possible the mouth and nose of the wearer. It is NOT a surgical mask or respirator (which must be reserved for health care professionals in their work treating COVID-19 patients). It should be washed at least daily and the wearer should wash their hands before putting it on and after taking it off. Additionally, the wearer should avoid touching the covering as much as possible while wearing it;” and

**WHEREAS**, on April 8, 2020, the Merced County Department of Public Health issued an enhanced Health Officer Order. This Order supersedes the March 20, 2020 Order of the Health Officer, directing all individuals to stay at home. This Order clarifies, strengthens, and extends certain terms of the Prior Stay at Home Order to increase social distancing and reduce person-to-person contact in order to further slow the transmission of COVID-19; and

**WHEREAS**, it has become discovered that COVID-19 is spread through respiratory droplets that are produced when an infected person coughs, sneezes, or talks. These droplets have the ability to land in the mouths or noses of others who are nearby and can also be inhaled into their lungs. COVID-19 has been shown to attach to a variety of surfaces for prolonged periods of time. If properly worn and cleaned, cloth face coverings have the potential to greatly slow the transmission and spread of COVID-19; and

**WHEREAS**, even a small reduction in COVID-19 transmissions could make a significant difference in the demand and strain on the healthcare system in Merced County and neighboring jurisdictions; and

**WHEREAS**, in the interest of public health and safety, as affected by the emergency caused by the spread of COVID-19 in our community, it is necessary to exercise my authority pursuant to Section 8634 of the California Government Code and Section 1-20-9(B) of the Livingston Municipal Code to issue the following order related to the protection of life and property within the City of Livingston.

**NOW, THEREFORE**, I, Jose Antonio Ramirez, the Director of the Disaster Council of the City of Livingston, do hereby issue the following Amended Order to become effective immediately, subject to ratification as soon as practicable by the City Council:

### **ORDER**

In conformance with, and where not otherwise superseded by the Executive Order N-33-20 issued by the Governor of the State of California and guidance from the CDC, CDPH, and the April 8, 2020 Order of the Merced County Health Officer, this Order rescinds and replaces the previously issued Executive Order 2020-2, and additionally specifies and Orders as follows:

1. All individuals, businesses, entities, and government agencies in the City of Livingston are required to follow the provisions of the April 8, 2020 Order of the Merced County Health Officer.

2. All Essential Businesses that remain in operation in accordance with the April 8, 2020 Order of the Merced County Health Department and that allow members of the public to enter their place of business, must prepare and post by no later than **12:00 a.m. on April 22, 2020**, a "Social Distancing and Sanitation Protocol" on the form attached to this Order for each of their places of business that are open to the public in the City of Livingston.

a. The Social Distancing and Sanitation Protocol must be posted at or near the entrance of the place of business where the public is allowed, and shall be easily viewable by the public and employees. A copy of the Social Distancing and Sanitation Protocol must also be provided to each employee performing work at the business.

b. The Social Distancing and Sanitation Protocol must ensure all required social distancing and sanitation measures stipulated by the Governor and Merced County Health Officer are implemented and adhered to.

c. All Essential Businesses shall provide evidence of the implementation of the Social Distancing and Sanitation Protocol to any authority enforcing this Order upon demand.

d. If the measures identified and implemented in the Essential Business' Social Distancing and Sanitation Protocol are not effective in maintaining the required social distancing and sanitation measures, additional measures shall be identified and implemented or the Essential Business shall be closed to the public, and/or entirely.

3. Essential businesses within the City of Livingston that provide sales of retail goods and/or food and/or banking services including without limitation, grocery stores, pharmacies, home improvement stores, gas station convenience stores, restaurants providing take-out or delivery services, banks, savings and loans, that remain in operation during the term of this Order ("Covered Businesses") shall implement and comply with the following:

a. Covered Businesses shall cause their employees to wear cloth face coverings, such as scarves (dense fabric, without holes), bandanas, neck gaiter, or other fabric face coverings. All such employers must provide, at their expense, non-medical grade face coverings for their employees. All persons, including Essential Workers, are discouraged from using medical grade personal protective equipment, such as N95 masks, for non-medical reasons.

b. All customers of and visitors to any Covered Business shall wear face coverings to provide additional protection for workers and other customers of and visitors to the Covered Business. An operator of a Covered Business may refuse admission or service to any individual who fails to wear a face covering as required by this Order.

c. Covered Businesses shall limit the number of customers and visitors in the Covered Business to five (5) customers or visitors per one thousand (1000) square feet of interior space open to the public.

d. Covered Businesses are encouraged, but not required to, install plexiglass to separate cashiers and customers at all points of sale.

4. All persons are required to wear face coverings before entering any indoor facility besides their residence, any enclosed open space, or while outdoors when the person is unable to maintain a six (6) foot distance from another person at all times.

a. Face coverings shall mean any fabric or cloth that covers the mouth and nose, and can be made using household items, including scarves, bandanas, t-shirts, sweatshirts, towels, or other fabric.

b. Pursuant to the Centers for Disease Control and Prevention guidelines, face coverings should not be placed on young children younger than two (2) years of age, anyone who has trouble breathing or is unconscious, incapacitated or otherwise unable to remove the face covering without assistance.

c. For further guidance on face coverings, please refer to:

- <https://www.cdc.gov/coronavirus/2019-ncov/prevent-getting-sick/diy-cloth-face-coverings.html>

and

- <https://www.cdph.ca.gov/Programs/CID/DCDC/Pages/Face-Coverings-Guidance.aspx>

5. This Order shall be effective immediately, and if ratified by the City Council, will remain in effect until May 31, 2020, unless it is rescinded, superseded, amended or extended in writing by the Director of the Disaster Council of the City of Livingston. Notwithstanding the foregoing, the City shall not impose penalties for violations of this Order until **Thursday, April 23, 2020**.

6. This Order is issued based on evidence of increasing transmission of COVID-19 both within the City of Livingston and worldwide, scientific evidence regarding the most effective approach to slow transmission of communicable diseases generally and COVID-19 specifically, as well as best practices as currently known and available to protect the public from the risk of spread of or exposure to COVID-19.

7. This Order is intended to reduce the likelihood of exposure to COVID-19, thereby slowing the spread of COVID-19 in this community. This Order is issued to prevent circumstances often present in Covered Businesses that may exacerbate the spread of COVID-19, such as: (1) the increased likelihood that retail, restaurant, and banking transactions attract people from a broad geographic area; (2) the prolonged time period in which large numbers of people are in close proximity; and (3) difficulty ensuring that such persons (patrons and employees) follow adequate social distancing.

8. This Order is intended to address the strain upon the health care system from the effects of the COVID-19 virus. Similarly, this Order is intended to reduce the likelihood of exposure to COVID-19, thereby slowing the community spread of COVID-19.


9. This Order is issued in accordance with, and incorporates by reference, the: March 4, 2020 Proclamation of a State Emergency issued by Governor Gavin Newsom and subsequent executive orders; the March 13, 2020 Declaration of Local Health Emergency by the Merced County Department of Health and subsequent orders; the March 17, 2020 proclamation by the City Council of the existence of a local emergency pursuant to Section 8630 of the California Government Code; the March 26, 2020 action by the Livingston City Council ratifying the proclamation of local emergency made by the Director of the Disaster Council of the City of Livingston; the April 1, 2020 guidance from the CPDH recommending the use of face coverings while in public; and the April 4, 2020 guidance issued by the CDC recommending wearing cloth face coverings in public settings where other social distancing measures are difficult to maintain (e.g., grocery stores and pharmacies); and the April 7, 2020 guidance issued by the Merced County Health Officer recommending the use of a cloth face covering when leaving the house for essential activities.

10. Violation of this Order is a crime and may also be pursued as an administrative fine, an infraction, or a misdemeanor, in the City's sole and absolute discretion. (California Government Code Section 8665, Livingston Municipal Code Section 1-20-26).

11. Copies of this Order shall promptly be: (1) posted at the City of Livingston City Hall located at 1416 C Street, Livingston, CA 95334; (2) posted on the City of Livingston' website ([www.livingstoncity.com](http://www.livingstoncity.com)); and (3) provided to any member of the public requesting a copy of this Order.

12. If any provision of this Order or the application thereof to any person or circumstance is held to be invalid, the remainder of the Order, including the application of such part or provision to other persons or circumstances, shall not be affected and shall continue in full force and effect. To this end, the provisions of this Order are severable.

IT IS SO ORDERED:

  
\_\_\_\_\_  
José Antonio Ramírez  
City Manager & Director of Disaster Council  
City of Livingston  
3511248.6

Dated: 4-17-20



# STAFF REPORT

**AGENDA ITEM:** Resolution Appointing 3 Parks Recreation and Arts Commissioners and 1 Alternate Commissioner

**MEETING DATE:** April 21, 2020

**PREPARED BY:** Jacquelyn Benoit, Recreation Superintendent

**REVIEWED BY:** Jose Antonio Ramirez, City Manager

---

## **RECOMMENDATION:**

Staff recommends that the City Council adopt Resolution \_\_\_\_, appointing 3 Parks Recreation and Arts Commissioners and 1 Alternate Commissioner.

## **BACKGROUND:**

In January, Commissioner Linda Deol, Commissioner Eva Garibay, Commissioner Erik Aguilar and Alternate Commissioner Ana Alberto terms were up. In mid-November 2019 notices of upcoming vacancies were put out to the community with a deadline of January 17, 2020. As of January 17<sup>th</sup> only 1 application had been received and direction was given by council to publicize the opening until mid-February. A deadline was set for February 18, 2020 at 5pm and as of the deadline the department had received 5 applications. Publicity went out through social media, press release and the opening was posted on the city hall bulletin board.

Five applications were received by the deadline Linda Deol, Hector Becerra, Eva Garibay, Dennis Brusenski and Eric Aguilar.

Attached are the 5 applications and the parties have been asked to be available for the Council meeting to answer any questions you may have. Appointing the 3 members and 1 alternate will give the commissioner 7 members and 2 alternate members.

## **FISCAL IMPACT:**

None.

## **ATTACHMENTS:**

1. Applications: Linda Deol, Hector Becerra, Eva Garibay, Dennis Brusenski, and Eric Aguilar.
2. Resolution 2020-\_\_\_\_.

City of Livingston

Recreation Commission



Deadline for Submission September 4, 2018 5pm

Supplemental Questionnaire

Please return to:

City of Livingston

Attn: City Clerk

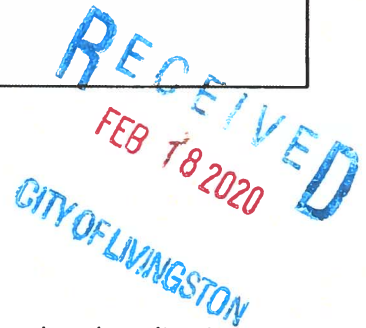
1416 C Street

Livingston, CA 95334

(209)394-8041 ext 121

NAME: DENNIS BRUSENSKI

DATE: FEB 17 2020



Please print or type your answers to the following questions and submit them with your completed application. You may submit additional sheets, if necessary, to complete your answers.

1) Have you ever attended a recreation commission meeting?  YES  NO

Date attended \_\_\_\_\_

2) How did you learn about the vacancy on the Recreation Commission?

Face Book - WEB SITE -

3) Describe your involvement in community activities, volunteer and civic organizations:

Since 1996 have Volunteered activities by Coaching Baseball, Basketball, Football - Bicycle Safety - Red Ribbon

4) What is it about the Recreation Commission that interests you? What qualities, experience and expertise would you bring to the Recreation Commission? ACTIVE MEMBER OF THE COMMUNITY WHEN IT COMES TO KIDS AND KID PROGRAMS SEEN THE POSITIVE IMPACT ON KIDS WHEN YOU GET THEM INVOLVED IN SPORTS

5) How would you see your role as a commissioner when recommending policy and working with the council?  
Spokesperson, as I have had in the past in getting Council to see the positive of sports + events the impact the children of the community.

6) What are the current issues that the Recreation Commission will face?  
as with every program money is the biggest issue. Second getting members of the community to get more involved in helping with coaching/fundraiser and donations.

7) If appointed, what specific goals would you like to see the Recreation Commission achieve?  
Grants/Programs to help build more recreation areas.  
Grants to help fund programs to get more children involved.



### Committee/Commission Application

Name	Address	Committee/Commission Applying For
Dennis Brusenski	14550 Longview Ave	RECREATION
Live Within City Limits	Phone Number	Occupation
Yes <input type="checkbox"/> No <input checked="" type="checkbox"/>	209 756 6664	Retired Police Sgt.
Please describe your background and qualifications		
<p>Came to the US from Germany had to learn English and sports was one of the ways I learned English. Played Football/Basketball and Baseball. I was on a competitive swim team through high school. I also competed in long distance running. I became an US Marine for 1 year and then a police officer. This is when I started coaching, played late night basketball and had three kids come through the sports program which led them to play school sports. I continue to believe that if you get involved show positive and fun activities, it makes a difference in a kid's life no matter where they come from.</p>		

RECEIVED  
FEB 14 2020

City of Livingston

Recreation Commission



Deadline for Submission September 4, 2018 5pm

CITY OF LIVINGSTON

Supplemental Questionnaire

Please return to:

City of Livingston

Attn: City Clerk

1416 C Street

Livingston, CA 95334

(209)394-8041 ext 121

NAME:

Eva Garibay

DATE:

2/14/20

Please print or type your answers to the following questions and submit them with your completed application. You may submit additional sheets, if necessary, to complete your answers.

1) Have you ever attended a recreation commission meeting?  YES  NO

Date attended Past 2 years - about every month.

2) How did you learn about the vacancy on the Recreation Commission?

Currently on the commission

3) Describe your involvement in community activities, volunteer and civic organizations:

Recreation commission since 2018

Coach & Assistant coach - since 2005

4) What is it about the Recreation Commission that interests you? What qualities, experience and expertise would you bring to the Recreation Commission?

I am most interested in sports & developing our youth & giving them a positive outlet. I am also very interested in events that united our community

5) How would you see your role as a commissioner when recommending policy and working with the council?

I have and will continue to do what's best for the community as a whole.

6) What are the current issues that the Recreation Commission will face?

We continue to struggle with participation, as a commission we have made progress in right direction - but it continues to be an issue. But I think spending time w/ community members could change that.

7) If appointed, what specific goals would you like to see the Recreation Commission achieve?

More community events - where our diverse cultures can come together.

A successful 100 year celebration in 2022.





### Committee/Commission Application

Name	Address	Committee/Commission Applying For
Eva Garibay <small>Live Within City Limits</small>	1813 F St. <small>Phone Number</small>	Recreation <small>Occupation</small>
<input checked="" type="radio"/> Yes <input type="radio"/> No	(209) 756-8675	Public Programs
<small>Please describe you background and qualifications</small>		
For the past two & half years I have served on the Recreation commission as the vice chair. I have participated in events such as Sweet Potato festival, color run, tree lighting, sports ratings, etc. Prior to serving on the commission I coached basketball, softball, soccer and baseball. I also participated in "Love Livingston", when we planted a garden behind the senior center.		

City of Livingston  
Recreation Commission



Deadline for Submission September 4, 2018 5pm

Supplemental Questionnaire

Please return to:

City of Livingston

Attn: City Clerk

1416 C Street

Livingston, CA 95334

(209)394-8041 ext 121

NAME: Eric Aguilar

DATE: 2/18/20



Please print or type your answers to the following questions and submit them with your completed application. You may submit additional sheets, if necessary, to complete your answers.

1) Have you ever attended a recreation commission meeting? YES  NO

Date attended \_\_\_\_\_

2) How did you learn about the vacancy on the Recreation Commission?

Term is ending.

3) Describe your involvement in community activities, volunteer and civic organizations:

Volunteer coach (soccer, basketball and baseball.  
Currently in the Parks and Recreation and Arts commission.

4) What is it about the Recreation Commission that interests you? What qualities, experience and expertise would you bring to the Recreation Commission?

What interest me about the recreation commission is supporting the community, creating opportunity for others such as the youth and adults.  
I am a current Parks and Recreation commission member.  
I like to say that I like to listen to members of the community and share information regarding local programs and projects.



5) How would you see your role as a commissioner when recommending policy and working with the council?

A supportive individual and someone who is willing to fairly listen to others and engage in discussion about policy and working with council. Attempt to attend meetings and areas of importance to support the community.

6) What are the current issues that the Recreation Commission will face?

Some of the current issues are funding. The budget cuts have caused an impact on the recreation department. Which has affected various program (participants, parents, employees, and volunteers).

7) If appointed, what specific goals would you like to see the Recreation Commission achieve?

Friendly user website. Something that can be easier to navigate. Possibly having a translation option Making payments online. Documents more accessible. More importantly keeping the programs going for the community. Possibly adding track to the sports program for youth.



### Committee/Commission Application

Name	Address	Committee/Commission Applying For
Eric Aguilar	1653 Spruce Ct	Parks and Recreation
Live Within City Limits	Phone Number	Occupation
Yes      No Yes	209-620-4909	MH Clinician/Counselor
Please describe you background and qualifications		
Volunteer coach for soccer, basketball and baseball.		
Current parks and recreation commission.		
Livingston resident for 38 years.		

City of Livingston

Recreation Commission



Deadline for Submission September 4, 2018 5pm

Supplemental Questionnaire

Please return to:

City of Livingston

Attn: City Clerk

1416 C Street

Livingston, CA 95334

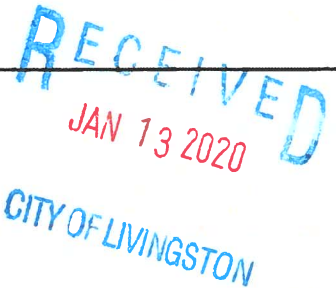
(209)394-8041 ext 121

NAME:

Linda Deol

DATE:

1-13-20



Please print or type your answers to the following questions and submit them with your completed application. You may submit additional sheets, if necessary, to complete your answers.

1) Have you ever attended a recreation commission meeting?  YES  NO

Date attended all of them

Current chairperson of the Recreation Committee.

2) How did you learn about the vacancy on the Recreation Commission?

Jacquie Bennett and current chairperson of the recreation & Art Committee.

3) Describe your involvement in community activities, volunteer and civic organizations:

Baseball, softball, soccer & basketball coach for 8 years  
LMS School site council member, volunteer at Sweet Potato Festival & 4th of July festival for 5+ years, Color Run, Ymca parade, Casino bus Fundraiser, Raffle Fundraising

4) What is it about the Recreation Commission that interests you? What qualities, experience and expertise would you bring to the Recreation Commission?

All aspects of the Recreation Committee excites me. I have a proven positive track record of Fundraising, I am present at the meetings and events, I go above and beyond what is expected. I also know how to get things done before deadlines,

5) How would you see your role as a commissioner when recommending policy and working with the council?

I see my role as highly positive and helpful working with the council, I am a team player and always available to help when needed or wanted.

6) What are the current issues that the Recreation Commission will face?

The current issues are the budget cuts pertaining to the Rec. Dept, successful fundraisers and the "new" community center.

7) If appointed, what specific goals would you like to see the Recreation Commission achieve?

The completion of the "new" community center, completion of the sports complex, the continued sports programs, court of trees and a new dog park.





### Committee/Commission Application

Name	Address	Committee/Commission Applying For
Linda Deol	1439 9th St.	Rec & Arts
Live Within City Limits	Phone Number	Occupation
<input checked="" type="radio"/> Yes <input type="radio"/> No	(209) 230-1044	social worker.
<b>Please describe you background and qualifications</b>		
<p>I am currently a social worker for Merced County in which I deal with community outreach programs. I enjoy giving back to my community. I am a member of LMS school site council. For the past few years, I am the chairperson for the Rec &amp; Art committee. I have coached over 45+ teams in the last 8 years. (basketball, baseball, softball, Hoop and Soccer) I volunteer for all the sports assessments, SPF, 4th of July, street fairs, Casino bus trips, trunk or treat and Fundraisers. I love being a part of making LIVINGSTON a better community <del>and</del> day by day.</p>		

RECEIVED  
JAN 29 2020  
CITY OF LIVINGSTON

City of Livingston  
Recreation Commission



Deadline for Submission September 4, 2018 5pm

Supplemental Questionnaire

Please return to:

City of Livingston

Attn: City Clerk

1416 C Street

Livingston, CA 95334

(209)394-8041 ext 121

NAME: HECTOR C. BECERRA

DATE: 1-29-20

Please print or type your answers to the following questions and submit them with your completed application. You may submit additional sheets, if necessary, to complete your answers.

1) Have you ever attended a recreation commission meeting? (YES) NO

Date attended 3 TO 4 YEAR ago I WAS ON THE REC. BOARD

2) How did you learn about the vacancy on the Recreation Commission?

SOCIAL MEDIA AND WORD OF MOUTH.

3) Describe your involvement in community activities, volunteer and civic organizations:

I HAVE COACHED FOR THE LIVINGSTON REC DEPARTMENT FOR THE LAST 10 TO 15 YEARS (BASEBALL, SOFTBALL, SOCCER, BASKETBALL).  
- LIVINGSTON YOUTH FOOTBALL, COACHES LMS BASEBALL / SOFTBALL.  
- I've ALSO COACHED TRAVEL BASEBALL / SOFTBALL

4) What is it about the Recreation Commission that interests you? What qualities, experience and expertise would you bring to the Recreation Commission?

- EVERYTHING I DO IS FOR THE KIDS OF LIVINGSTON  
- I BRING YEARS OF EXPERIENCE, COACHING, MENTORING AND SERVING ON THE REC BOARD.

5) How would you see your role as a commissioner when recommending policy and working with the council?

my role would be positive role for  
the good of all kids that want to  
play sports

6) What are the current issues that the Recreation Commission will face?

The current issues are the Budget  
(money) for sports programs

7) If appointed, what specific goals would you like to see the Recreation Commission achieve?

- I would like to see better facilities  
for all sports

- Better training for all sports

- also try to get the sports complex  
completed for the kids and to  
bring in revenue for the city's  
sports programs



### Committee/Commission Application

Name HECTOR C. BECERRA		Address 913 misty Harbor Dr.	Committee/Commission Applying For RECREATION Commission
Live Within City Limits <input checked="" type="radio"/> Yes <input type="radio"/> No	Phone Number (209) 648-1199	Occupation Police officer	

Please describe you background and qualifications

I've lived in the city of Livingston over 50 years, I work for the city as Police officer. I played sports at LHS. I coached mens fastpitch in the US Army. I've also coached for the city of Livingston (10-15 yrs) Baseball, softball, Basketball, soccer, youth football.

I've also coached for the Livingston middle school (baseball/softball) and coached travel baseball/softball. I've put 5 kids through Livingston rec sports and one little one in program now. I've also take several NATIONAL FEDERATION of state High school ASSOCIATIONS (NFHS) courses on How to coach. I've also take baseball/softball hitting courses.

so if given the opportunity to serve I'll give you a 101%.



**RESOLUTION NO. 2020-**

**RESOLUTION OF THE CITY COUNCIL OF THE CITY OF LIVINGSTON  
APPOINTING \_\_\_\_\_, \_\_\_\_\_, AND \_\_\_\_\_ AS  
COMMISSIONERS ON THE PARKS RECREATION AND ARTS COMMISSION, AND  
\_\_\_\_\_ AS AN ALTERNATE COMMISSIONER**

**WHEREAS**, Commissioner Linda Deol, Commissioner Eva Garibay, Commissioner Erik Aguilar and Alternate Commissioner Ana Alberto terms on the Parks Recreation and Arts Commission expired January 30, 2020; and

**WHEREAS**, the City Council, at their January 21, 2020, meeting directed staff to extend the deadline to January 17<sup>th</sup> for another month because only 1 application had been received, the deadline was extended to February 18, 2020 at 5pm.

**WHEREAS**, as of the new deadline there were 5 applicants.

**NOW, THEREFORE, BE IT RESOLVED**, that the City Council of the City of Livingston hereby appoints \_\_\_\_\_, \_\_\_\_\_, and \_\_\_\_\_ as Commissioners on the Parks Recreation and Arts Commission, and \_\_\_\_\_ as an Alternate Commissioner, all having 4-year terms expiring on January 30, 2024.

Passed and adopted this 21<sup>st</sup> day of April, 2020, by the following vote:

AYES:

NOES:

ABSENT:

ABSTAIN:

\_\_\_\_\_  
Gurpal Samra, Mayor  
of the City of Livingston

ATTEST:

I, hereby certify that the foregoing resolution was regularly introduced, passed and adopted at a regular meeting of the City Council of the City of Livingston this 21<sup>st</sup> day of April, 2020.

\_\_\_\_\_  
Monica Cisneros, Deputy City Clerk  
of the City of Livingston